


PDOnline

Dedicated to a better Brisbane



(c) Brisbane City Council 2008. In consideration of Council and the copyright owners listed below, permitting the use of this data, you acknowledge and agree that Council, and the copyright owners, give no warranty in relation to the data (including accuracy, reliability, completeness, currency and suitability) and accept no liability (including without limitation, liability in negligence) for any loss, damage or costs (including consequential damage), relating to any use of this data. The data must not be used for direct marketing or be used in breach of privacy laws. Cadastre (c) 2008 Department of Natural Resources and Water. Street names and house numbers (c) 2008 Brisbane City Council. 2007 Aerial Imagery (c) Fugro Spatial Solutions 2007. 2005 Satellite Imagery (c) DigitalGlobe. 2006 Brisway (c) 2006 Melway Publishing.

QFCI

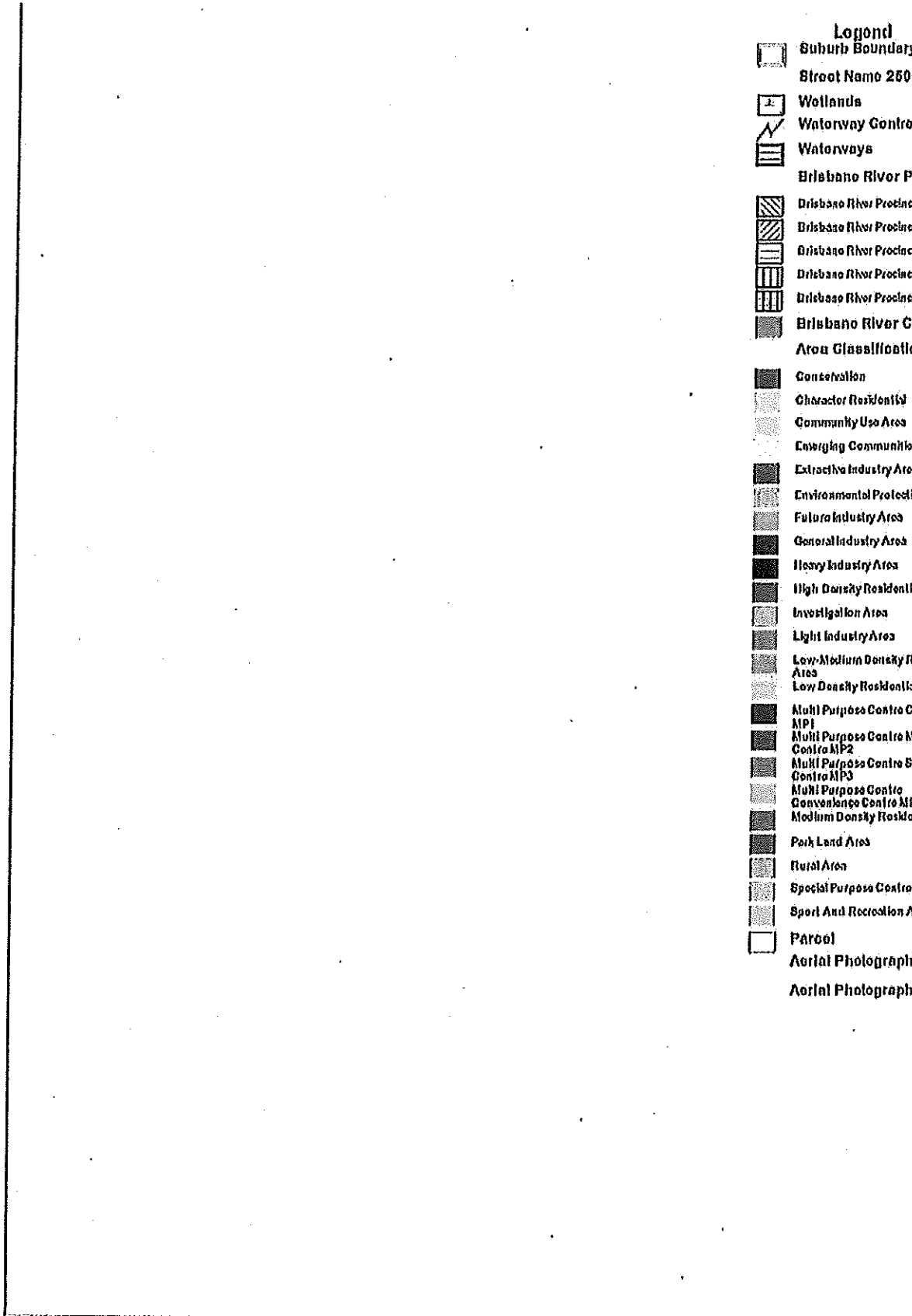
Date:

21/09/11







































JM

Exhibit Number:

570



**Legend**

-  Suburb Boundary
-  Street Name 2500
-  Wollanda
-  Waterway Control
-  Waterways
-  Brisbane River Protection
-  Brisbane River Protection
-  Brisbane River Protection
-  Brisbane River Protection
-  Brisbane River Protection
-  Brisbane River Control
-  Area Classification
-  Conservation
-  Character Residential
-  Community Use Area
-  Emerging Communities
-  Extractive Industry Area
-  Environmental Protection
-  Future Industry Area
-  General Industry Area
-  Heavy Industry Area
-  High Density Residential
-  Investigation Area
-  Light Industry Area
-  Low-Medium Density Residential
-  Low Density Residential
-  Multi Purpose Control Centre MP1
-  Multi Purpose Control Centre MP2
-  Multi Purpose Control Centre MP3
-  Multi Purpose Control Centre MP4
-  Medium Density Residential
-  Park Land Area
-  Rural Area
-  Special Purpose Control
-  Sport And Recreation Area
-  Parcel
-  Aerial Photograph
-  Aerial Photograph