


Appendix 5 - SITREP Template



Situation Report - Western Downs Region

Operation Name: Dalby Flood Event 20/12/10

TO: <i>(please send to all)</i> Dalby DDCC EMQ Fax: Email - [REDACTED]	FROM: Western Downs Disaster Coordination Centre Telephone: 07 [REDACTED] Facsimile: 07 Email: [REDACTED]
Situation Report Schedule AM SITREP produced and forwarded to EMQ & DDCC by 1200hrs. PM SITREP produced and forwarded to EMQ & DDCC by 1700hrs preferably following meeting of WDLDMG.	

Date	Time	Sitrep No.
20/12/10	1600	2

1. WEATHER

Local observations	Fine
Any difference from official weather reports:	No

2. TRANSPORT *(If roads, airstrips etc closed, include estimated time of opening)*

Road:	Number of closures - Branch Creek Road, Edward Street Weir, Patrick Street Bridge, Dalby-Cooyar Road, Dalby-Cecil Plains Road, Dalby-Jandowae Road, Wilds Road, Blaxland-Irvingdale Road, Dalby-Nungil Road, Dalby-Kogan Road, Jimbour Coorunga Road, Condamine Highway.
Rail	Open
Aviation:	No affect
Marine:	N/a
Other:	

QFCI

Date: 20/4/11 JM

Exhibit Number: 127

3. COMMUNICATIONS *(If communications out, include estimated time of reconnection)*

Telephone Network:	ok
Mobile Telephone Network:	ok
Radio (2-way):	ok
Broadcast Radio / TV:	ok

4. POWER *(If power out, include estimated time of reconnection)*

Mains:	Loss of power to 70 houses in Dalby, Dalby Pool, Bowls Club,
Auxiliary:	

5. DAMAGE REPORTS

Buildings:	No damage reported
Services:	Some disruption to power
Environmental:	General Flooding

6. POPULATION

Deceased:	No reports
Injured:	No reports
Missing:	No reports
Homeless:	No reports

7. EVACUATIONS

Numbers:	Small number of self evacuees
Origin:	Various
Destinations:	Self arranged
Evacuation Centres Activated:	Showgrounds evac. centre has been closed. No evacuees
Transport Logistics:	

8. INDUSTRY

Council:	Still operating
Government Offices:	No info
Schools:	N/A
Hospitals:	Not affected
Private Enterprise:	Dalby Shopping World car parks closed

9. LOCAL ARRANGEMENTS

Changes In Contacts:	From 1800hrs Cameron Davidson [REDACTED]
Problems Encountered:	Youth and 2 rescuers stuck in tree now recovered
Staff / Resources Deployment:	Roster system for LDCC in operation. Outdoor staff deployed on various tasks. LDCC operational until 2100hrs, reopen at 0700hrs Tuesday

10. ONGOING ACTIVITIES *(Include brief details of current operations; politician visits, etc)*

Monitoring through observations and BOM reports.

11. PROJECTED OPERATIONS *(Major problems next 24/48 hours. Anticipated resource requirements, including food re-supply)*


Continuing with monitoring overnight.

12. GENERAL OVERVIEW OF THE SITUATION

Myall Creek steady

Name: <i>(Please print)</i>	Stephen Hegedus
Position:	Deputy Local Disaster Coordinator
Signature:	
Date:	20/11/10

Appendix 5 - SITREP Template



Queensland Government
Department of Emergency Services
Emergency Management Queensland

Situation Report - Western Downs Region

Operation Name: Dalby Flood Event December 2010

TO: (please send to all)		FROM:	
Dalby DDCC EMQ Fax: Email -		Western Downs Disaster Coordination Centre Telephone: 07 Facsimile: 07 Email:	
Situation Report Schedule			
AM SITREP produced and forwarded to EMQ & DDCC by 1200hrs. PM SITREP produced and forwarded to EMQ & DDCC by 1700hrs preferably following meeting of WDLDMSG.			
Date	Time	Sitrep No.	
21/12/10	0930	3	
1. WEATHER			
Local observations	Fine		
Any difference from official weather reports:	No		

2. TRANSPORT *(If roads, airstrips etc closed, include estimated time of opening)*

Road:	Number of closures in Dalby and Chinchilla
Rail	Open
Aviation:	No affect
Marine:	N/a
Other:	

3. COMMUNICATIONS *(If communications out, include estimated time of reconnection)*

Telephone Network:	ok
Mobile Telephone Network:	ok
Radio (2-way):	ok
Broadcast Radio / TV:	ok

4. POWER *(If power out, include estimated time of reconnection)*

Mains:	Most power has been restored to homes and businesses
Auxiliary:	

5. DAMAGE REPORTS

Buildings:	No damage reported
Services:	Some disruption to power
Environmental:	General Flooding

6. POPULATION

Deceased:	No reports
Injured:	No reports
Missing:	No reports
Homeless:	No reports

7. EVACUATIONS

Numbers:	Small number of self evacuees
Origin:	Various
Destinations:	Self arranged
Evacuation Centres Activated:	Caravans have been relocated from local caravan parks to Dalby Showgrounds
Transport Logistics:	

8. INDUSTRY

Council:	Still operating
Government Offices:	No info
Schools:	N/A
Hospitals:	Not affected
Private Enterprise:	Dalby Shopping World car parks closed

9. LOCAL ARRANGEMENTS

Changes In Contacts:	Local Disaster Coordinator, Graeme Preston [REDACTED]
Problems Encountered:	Some water rising east of Dalby continue to monitor
Staff / Resources Deployment:	Staffing of LDCC and all outdoor crews deployed

10. ONGOING ACTIVITIES *(Include brief details of current operations; politician visits, etc)*

Monitoring through observations and BOM reports.

11. PROJECTED OPERATIONS *(Major problems next 24/48 hours. Anticipated resource requirements, including food re-supply)*


Continuing with monitoring in Dalby, watching brief for Chinchilla, Miles and Tara

12. GENERAL OVERVIEW OF THE SITUATION

Myall Creek falling steadily in Dalby

Name: <i>(Please print)</i>	Graeme Preston
Position:	Acting Local Disaster Coordinator
Signature:	
Date:	21/12/10

Appendix 5 - SITREP Template



Queensland Government
 Department of Emergency Services
 Emergency Management Queensland

Situation Report - Western Downs Region

Operation Name: Dalby Flood Event December 2010

TO: <i>(please send to all)</i> Dalby DDCC EMQ Fax: Email - ████████████████████		FROM: Western Downs Disaster Coordination Centre Telephone: 07 ██████████ Facsimile: 07 Email: ████████████████████	
Situation Report Schedule			
AM SITREP produced and forwarded to EMQ & DDCC by 1200hrs. PM SITREP produced and forwarded to EMQ & DDCC by 1700hrs preferably following meeting of WDLDMG.			
Date	Time	Sitrep No.	
21/12/10	1230hrs	4	
1. WEATHER			
Local observations		Fine	
Any difference from official weather reports:		No	
2. TRANSPORT <i>(If roads, airstrips etc closed, include estimated time of opening)</i>			
Road:	Number of closures in Dalby, Chinchilla, Miles and Wandoan		
Rail	Open		
Aviation:	No affect		
Marine:	N/a		
Other:			

3. COMMUNICATIONS *(If communications out, include estimated time of reconnection)*

Telephone Network:	ok
Mobile Telephone Network:	ok
Radio (2-way):	ok
Broadcast Radio / TV:	ok

4. POWER *(If power out, include estimated time of reconnection)*

Mains:	Most power has been restored to homes and businesses
Auxiliary:	

5. DAMAGE REPORTS

Buildings:	No damage reported
Services:	Minor disruption
Environmental:	General Flooding

6. POPULATION

Deceased:	No reports
Injured:	No reports
Missing:	No reports
Homeless:	No reports

7. EVACUATIONS

Numbers:	Small number of self evacuees
Origin:	Various
Destinations:	Self arranged
Evacuation Centres Activated:	Caravans have been relocated from local caravan parks to Dalby Showgrounds
Transport Logistics:	

8. INDUSTRY

Council:	Still operating
Government Offices:	No info
Schools:	N/A
Hospitals:	Not affected
Private Enterprise:	Dalby Shopping World car parks closed

9. LOCAL ARRANGEMENTS

Changes In Contacts:	Local Disaster Coordinator, Graeme Preston [REDACTED]
Problems Encountered:	Clean up issues starting to emerge
Staff / Resources Deployment:	Staffing of LDCC and all outdoor crews deployed

10. ONGOING ACTIVITIES *(Include brief details of current operations; politician visits, etc)*

Monitoring through observations and BOM reports.

11. PROJECTED OPERATIONS *(Major problems next 24/48 hours. Anticipated resource requirements, including food re-supply)*


Continuing with monitoring in Dalby, watching brief for Chinchilla, Miles and Tara.

12. GENERAL OVERVIEW OF THE SITUATION

Myall Creek falling steadily in Dalby

Name: <i>(Please print)</i>	Graeme Preston
Position:	Acting Local Disaster Coordinator
Signature:	
Date:	21/12/10

Appendix 5 - SITREP Template



Queensland Government
 Department of Emergency Services
 Emergency Management Queensland

Situation Report - Western Downs Region

Operation Name: Dalby Flood Event December 2010

TO: <i>(please send to all)</i> Dalby DDCC EMQ Fax: Email - ████████████████████		FROM: Western Downs Disaster Coordination Centre Telephone: 07 ██████████ Facsimile: 07 Email: ████████████████████	
Situation Report Schedule			
AM SITREP produced and forwarded to EMQ & DDCC by 1200hrs. PM SITREP produced and forwarded to EMQ & DDCC by 1700hrs preferably following meeting of WDLDMG.			
Date	Time	Sitrep No.	
21/12/10	1630hrs	5	
1. WEATHER			
Local observations		Fine	
Any difference from official weather reports:		No	
2. TRANSPORT <i>(If roads, airstrips etc closed, include estimated time of opening)</i>			
Road:	Number of closures in Dalby, Chinchilla, Miles and Wandoan		
Rail	Open		
Aviation:	No affect		
Marine:	N/a		
Other:			

3. COMMUNICATIONS *(If communications out, include estimated time of reconnection)*

Telephone Network:	ok
Mobile Telephone Network:	ok
Radio (2-way):	ok
Broadcast Radio / TV:	ok

4. POWER *(If power out, include estimated time of reconnection)*

Mains:	Power has been restored to all but 3 homes
Auxiliary:	

5. DAMAGE REPORTS

Buildings:	No damage reported
Services:	Minor disruption
Environmental:	General Flooding

6. POPULATION

Deceased:	No reports
Injured:	No reports
Missing:	No reports
Homeless:	No reports

7. EVACUATIONS

Numbers:	All have returned to homes in Dalby
Origin:	
Destinations:	
Evacuation Centres Activated:	Nil
Transport Logistics:	

8. INDUSTRY

Council:	Still operating
Government Offices:	No info
Schools:	N/A
Hospitals:	Not affected
Private Enterprise:	Dalby Shopping World car parks to be reopened Wednesday

9. LOCAL ARRANGEMENTS

Changes In Contacts:	Local Disaster Coordinator, Graeme Preston [REDACTED]
Problems Encountered:	Arrangements have been made for access to landfill site, no charge for flood clean up debris
Staff / Resources Deployment:	Staffing of LDCC and all outdoor crews deployed, continuing LDCC to close at 1630hrs to reopen 0730hrs Wednesday

10. ONGOING ACTIVITIES *(Include brief details of current operations; politician visits, etc)*

Monitoring through observations and BOM reports, focus now to be Chinchilla as flood waters head downstream

11. PROJECTED OPERATIONS *(Major problems next 24/48 hours. Anticipated resource requirements, including food re-supply)*


Clean up and road repairs in Dalby, watching brief for Chinchilla, Miles and Tara.

12. GENERAL OVERVIEW OF THE SITUATION

Myall Creek falling steadily in Dalby, road and bridge damage assessments being carried out as waters drop.

Name: <i>(Please print)</i>	Graeme Preston
Position:	Acting Local Disaster Coordinator
Signature:	
Date:	21/12/10

Appendix 5 - SITREP Template



Queensland Government
 Department of Emergency Services
 Emergency Management Queensland

Situation Report - Western Downs Region

Operation Name: Dalby Flood Event December 2010

TO: <i>(please send to all)</i> Dalby DDCC EMQ Fax: Email - [REDACTED]		FROM: Western Downs Disaster Coordination Centre Telephone: 07 [REDACTED] Facsimile: 07 Email: [REDACTED]	
Situation Report Schedule			
AM SITREP produced and forwarded to EMQ & DDCC by 1200hrs. PM SITREP produced and forwarded to EMQ & DDCC by 1700hrs preferably following meeting of WDLDMG.			
Date	Time	Sitrep No.	
22/12/10	1200hrs	6	
1. WEATHER			
Local observations		Fine	
Any difference from official weather reports:		No	
2. TRANSPORT <i>(If roads, airstrips etc closed, include estimated time of opening)</i>			
Road:	Number of closures in Chinchilla, Miles and Wandoan		
Rail	Open		
Aviation:	No affect		
Marine:	N/a		
Other:			

3. COMMUNICATIONS *(If communications out, include estimated time of reconnection)*

Telephone Network:	ok
Mobile Telephone Network:	ok
Radio (2-way):	ok
Broadcast Radio / TV:	ok

4. POWER *(If power out, include estimated time of reconnection)*

Mains:	No outages
Auxiliary:	

5. DAMAGE REPORTS

Buildings:	No damage reported
Services:	Minor disruption
Environmental:	General Flooding now recede in Dalby

6. POPULATION

Deceased:	No reports
Injured:	No reports
Missing:	No reports
Homeless:	No reports

7. EVACUATIONS

Numbers:	All have returned to homes in Dalby
Origin:	
Destinations:	
Evacuation Centres Activated:	Nil
Transport Logistics:	

8. INDUSTRY

Council:	Still operating
Government Offices:	No info
Schools:	N/A
Hospitals:	Not affected.
Private Enterprise:	

9. LOCAL ARRANGEMENTS

Changes In Contacts:	Deputy Local Disaster Coordinator, Stephen Hegedus [REDACTED]
Problems Encountered:	Arrangements have been made for access to Dalby landfill site, no charge for flood clean up debris
Staff / Resources Deployment:	Dalby LDCC stood down at 0930hrs, Chinchilla LEOC Activated

10. ONGOING ACTIVITIES *(Include brief details of current operations; politician visits, etc)*

Monitoring through observations and BOM reports, focus now to be Chinchilla as flood waters head downstream

11. PROJECTED OPERATIONS *(Major problems next 24/48 hours. Anticipated resource requirements, including food re-supply)*

Clean up and road repairs in Dalby, Chinchilla now on alert, Miles and Tara.

12. GENERAL OVERVIEW OF THE SITUATION

Road and bridge damage assessments being carried out.

Name: <i>(Please print)</i>	Stephen Hegedus
Position:	Deputy Local Disaster Coordinator
Signature:	
Date:	22/12/10

Appendix 5 - SITREP Template



Queensland Government
 Department of Emergency Services
 Emergency Management Queensland

Situation Report - Western Downs Region

Operation Name: Dalby Flood Event January 2011

TO: <i>(please send to all)</i> Dalby DDCC EMQ Fax: Email - ████████████████████		FROM: Western Downs Disaster Coordination Centre Telephone: 07 ██████████ Facsimile: 07 Email: ████████████████████	
Situation Report Schedule			
AM SITREP produced and forwarded to EMQ & DDCC by 1200hrs. PM SITREP produced and forwarded to EMQ & DDCC by 1700hrs preferably following meeting of WDLDMG.			
Date	Time	Sitrep No.	
10/1/11	1500hrs	1	
1. WEATHER			
Local observations		Scattered Showers	
Any difference from official weather reports:		No	
2. TRANSPORT <i>(If roads, airstrips etc closed, include estimated time of opening)</i>			
Road:	Significant road closures in Dalby and surrounds including east/west routes		
Rail	Closed		
Aviation:	Dalby and Chinchilla Airports still open		
Marine:	N/a		
Other:			

3. COMMUNICATIONS *(If communications out, include estimated time of reconnection)*

Telephone Network:	ok
Mobile Telephone Network:	ok
Radio (2-way):	ok
Broadcast Radio / TV:	ok

4. POWER *(If power out, include estimated time of reconnection)*

Mains:	Number of houses in Dalby without power (generally in new estates with underground power) plus 600 homes in older areas
Auxiliary:	

5. DAMAGE REPORTS

Buildings:	No reports to date
Services:	Major disruption to garbage services, etc.
Environmental:	Major flooding in Dalby, expected to peak at 3.8 metres

6. POPULATION

Deceased:	No reports
Injured:	No reports
Missing:	No reports
Homeless:	No reports

7. EVACUATIONS

Numbers:	35 west of Myall Creek and 50 east of Myall Creek
Origin:	Various locations in Dalby Town
Destinations:	Dalby South School and the Dalby Show Grounds
Evacuation Centres Activated:	As above. Because of pending threat from rising flood waters evacuees are being relocated from the Ag College to the Showgrounds.
Transport Logistics:	Self drive and bus

8. INDUSTRY

Council:	Operating from Wood Street CSC, the Corporate Office in Drayton Street has been closed
Government Offices:	No info
Schools:	School Holidays
Hospitals:	Car park affected, vehicles being relocated to higher ground, no interruption to services at this stage
Private Enterprise:	Unknown

9. LOCAL ARRANGEMENTS

Changes In Contacts:	Deputy Local Disaster Coordinator, Graeme Preston [REDACTED]
Problems Encountered:	Issue of rising flood levels and determination of peak
Staff / Resources Deployment:	Dalby LDCC operational

10. ONGOING ACTIVITIES *(Include brief details of current operations; politician visits, etc)*

Monitoring through observations and BOM reports for projected inundation of properties in Dalby

11. PROJECTED OPERATIONS *(Major problems next 24/48 hours. Anticipated resource requirements, including food re-supply)*

Major problems in Dalby

12. GENERAL OVERVIEW OF THE SITUATION

Mounting problems with rising flood waters leading to a significant number of evacuations

Name: <i>(Please print)</i>	Graeme Preston
Position:	Deputy Local Disaster Coordinator
Signature:	
Date:	10/1/2011

Appendix 5 - SITREP Template



Queensland Government
 Department of Emergency Services
 Emergency Management Queensland

Situation Report - Western Downs Region

Operation Name: Dalby Flood Event January 2011

TO: <i>(please send to all)</i> Dalby DDCC EMQ Fax: [REDACTED] Email: [REDACTED]		FROM: Western Downs Disaster Coordination Centre Telephone: 07 [REDACTED] Facsimile: 07 [REDACTED] Email: [REDACTED]	
Situation Report Schedule			
AM SITREP produced and forwarded to EMQ & DDCC by 0730hrs. PM SITREP produced and forwarded to EMQ & DDCC by 1500hrs preferably following meeting of WDLDMG.			
Date	Time	Sitrep No.	
11/1/11	1500hrs	3	
1. WEATHER			
Local observations		Cloudy at present, heavy rain and thunderstorms predicted on the Darling Downs tonight	
Any difference from official weather reports:		No	
2. TRANSPORT <i>(If roads, airstrips etc closed, include estimated time of opening)</i>			
Road:	Significant road closures in Dalby and surrounds including east/west routes		
Rail	Closed		
Aviation:	Dalby and Chinchilla Airports still open		
Marine:	N/a		
Other:			

3. COMMUNICATIONS *(If communications out, include estimated time of reconnection)*

Telephone Network:	ok
Mobile Telephone Network:	ok
Radio (2-way):	ok
Broadcast Radio / TV:	ok

4. POWER *(If power out, include estimated time of reconnection)*

Mains:	Number of houses in Dalby without power generally on the south side of town
Auxiliary:	

5. DAMAGE REPORTS

Buildings:	No reports to date, water in houses
Services:	Major disruption to garbage services, etc.
Environmental:	Major flooding in Dalby, expected to peaked at 3.8 metres early today

6. POPULATION

Deceased:	No reports
Injured:	No further reports
Missing:	No reports
Homeless:	No reports

7. EVACUATIONS

Numbers:	80 at Ag college west, 100 at south school and 20 at Showgrounds
Origin:	From various locations in Dalby Town
Destinations:	Ag College, Dalby South School and the Dalby Show Grounds
Evacuation Centres Activated:	As above.
Transport Logistics:	Self drive and high vehicles

8. INDUSTRY

Council:	Operating from Wood Street CSC and the Corporate Office in Drayton Street has been closed
Government Offices:	No info
Schools:	School Holidays
Hospitals:	Car park affected, vehicles being relocated to higher ground, no interruption to services at this stage
Private Enterprise:	Unknown

9. LOCAL ARRANGEMENTS

Changes In Contacts:	Deputy Local Disaster Coordinator, Graeme Preston [REDACTED]
Problems Encountered:	Issue of rising flood levels and second peak. Food supplies.
Staff / Resources Deployment:	Dalby LDCC operational at Wood Street

10. ONGOING ACTIVITIES *(Include brief details of current operations; politician visits, etc)*

Monitoring through observations and BOM reports for projected inundation of properties in Dalby

11. PROJECTED OPERATIONS *(Major problems next 24/48 hours. Anticipated resource requirements, including food re-supply)*


Major problems in Dalby, 2000 properties affected, 200 homes with water inundation
--

12. GENERAL OVERVIEW OF THE SITUATION

Continuing problems with rising flood waters leading to community uncertainty

Name: <i>(Please print)</i>	Graeme Preston
Position:	Deputy Local Disaster Coordinator
Signature:	
Date:	11/1/2011

Appendix 5 - SITREP Template



Queensland Government
 Department of Emergency Services
 Emergency Management Queensland

Situation Report - Western Downs Region

Operation Name: Dalby Flood Event January 2011

TO: <i>(please send to all)</i> Dalby DDCC EMQ Fax: Email - [REDACTED]		FROM: Western Downs Disaster Coordination Centre Telephone: 07 [REDACTED] Facsimile: 07 Email: [REDACTED]	
Situation Report Schedule			
AM SITREP produced and forwarded to EMQ & DDCC by 0730hrs. PM SITREP produced and forwarded to EMQ & DDCC by 1500hrs preferably following meeting of WDLDMG.			
Date	Time	Sitrep No.	
11/1/11	1500hrs	3	
1. WEATHER			
Local observations		Cloudy at present, heavy rain and thunderstorms predicted on the Darling Downs tonight	
Any difference from official weather reports:		No	
2. TRANSPORT <i>(If roads, airstrips etc closed, include estimated time of opening)</i>			
Road:	Significant road closures in Dalby and surrounds including east/west routes		
Rail	Closed		
Aviation:	Dalby and Chinchilla Airports still open		
Marine:	N/a		
Other:			

3. COMMUNICATIONS *(If communications out, include estimated time of reconnection)*

Telephone Network:	ok
Mobile Telephone Network:	ok
Radio (2-way):	ok
Broadcast Radio / TV:	ok

4. POWER *(If power out, include estimated time of reconnection)*

Mains:	Number of houses in Dalby without power generally on the south side of town
Auxiliary:	

5. DAMAGE REPORTS

Buildings:	No reports to date, water in houses
Services:	Major disruption to garbage services, etc.
Environmental:	Major flooding in Dalby, expected to peaked at 3.8 metres early today

6. POPULATION

Deceased:	No reports
Injured:	No further reports
Missing:	No reports
Homeless:	No reports

7. EVACUATIONS

Numbers:	80 at Ag college west, 100 at south school and 20 at Showgrounds
Origin:	From various locations in Dalby Town
Destinations:	Ag College, Dalby South School and the Dalby Show Grounds
Evacuation Centres Activated:	As above.
Transport Logistics:	Self drive and high vehicles

8. INDUSTRY

Council:	Operating from Wood Street CSC and the Corporate Office in Drayton Street has been closed
Government Offices:	No info
Schools:	School Holidays
Hospitals:	Car park affected, vehicles being relocated to higher ground, no interruption to services at this stage
Private Enterprise:	Unknown

9. LOCAL ARRANGEMENTS

Changes In Contacts:	Deputy Local Disaster Coordinator, Graeme Preston [REDACTED]
Problems Encountered:	Issue of rising flood levels and second peak. Food supplies.
Staff / Resources Deployment:	Dalby LDCC operational at Wood Street

10. ONGOING ACTIVITIES *(Include brief details of current operations; politician visits, etc)*

Monitoring through observations and BOM reports for projected inundation of properties in Dalby

11. PROJECTED OPERATIONS *(Major problems next 24/48 hours. Anticipated resource requirements, including food re-supply)*


Major problems in Dalby, 2000 properties affected, 200 homes with water inundation

12. GENERAL OVERVIEW OF THE SITUATION

Continuing problems with rising flood waters leading to community uncertainty

Name: <i>(Please print)</i>	Graeme Preston
Position:	Deputy Local Disaster Coordinator
Signature:	
Date:	11/1/2011

Appendix 5 - SITREP Template



Queensland Government
 Department of Emergency Services
 Emergency Management Queensland

Situation Report - Western Downs Region

Operation Name: Dalby Flood Event January 2011

TO: <i>(please send to all)</i> Dalby DDCC EMQ Fax: Email - ████████████████████	FROM: Western Downs Disaster Coordination Centre Telephone: 07 ██████████ Facsimile: 07 Email: ████████████████████
Situation Report Schedule AM SITREP produced and forwarded to EMQ & DDCC by 0730hrs. PM SITREP produced and forwarded to EMQ & DDCC by 1500hrs preferably following meeting of WDLDMG.	

Date	Time	Sitrep No.
12/1/11	0730hrs	4

1. WEATHER

Local observations	Some cloud, scattered showers predicted
Any difference from official weather reports:	No

2. TRANSPORT *(If roads, airstrips etc closed, include estimated time of opening)*

Road:	Significant road closures in Dalby and surrounds including east/west routes
Rail	Closed
Aviation:	Dalby and Chinchilla Airports still open
Marine:	N/a
Other:	

3. COMMUNICATIONS (If communications out, include estimated time of reconnection)

Telephone Network:	ok
Mobile Telephone Network:	ok
Radio (2-way):	ok
Broadcast Radio / TV:	ok

4. POWER (If power out, include estimated time of reconnection)

Mains:	Number of houses in Dalby without power generally on the south side of town, further information required from Ergon
Auxiliary:	

5. DAMAGE REPORTS

Buildings:	No reports to date, water in houses
Services:	Major disruption to garbage services, etc.
Environmental:	Major flooding in Dalby now levelling off at 3.49m, may stay at this level for a number of hours. Water still rising in College Crescent area

6. POPULATION

Deceased:	No reports
Injured:	No further reports
Missing:	No reports
Homeless:	No reports

7. EVACUATIONS

Numbers:	80 at Ag college west, 100 plus at south school and 20 at Showgrounds
Origin:	From various locations in Dalby Town
Destinations:	Ag College, Dalby South School and the Dalby Show Grounds
Evacuation Centres Activated:	As above.
Transport Logistics:	Self drive and high vehicles

8. INDUSTRY

Council:	Operating from Wood Street CSC and the Corporate Office in Drayton Street has been closed
Government Offices:	Limited information, Centerlink still operational with reduced staffing
Schools:	School Holidays
Hospitals:	Still operational
Private Enterprise:	Unknown

9. LOCAL ARRANGEMENTS

Changes In Contacts:	Deputy Local Disaster Coordinator, Graeme Preston [REDACTED]
Problems Encountered:	Major resupply issues arising
Staff / Resources Deployment:	Dalby LDCC operational at Wood Street

10. ONGOING ACTIVITIES *(Include brief details of current operations; politician visits, etc)*

Monitoring through observations and BOM reports

11. PROJECTED OPERATIONS *(Major problems next 24/48 hours. Anticipated resource requirements, including food re-supply)*


Clean up of public areas and private properties when waters abate

12. GENERAL OVERVIEW OF THE SITUATION

Continuing problems with rising flood waters leading to community uncertainty

Name: <i>(Please print)</i>	Graeme Preston
Position:	Deputy Local Disaster Coordinator
Signature:	
Date:	12/1/2011

Appendix 5 - SITREP Template



Situation Report - Western Downs Region

Operation Name: Dalby Flood Event January 2011

TO: <i>(please send to all)</i> Dalby DDCC EMQ Fax: Email - ████████████████████	FROM: Western Downs Disaster Coordination Centre Telephone: 07 ██████████ Facsimile: 07 Email: ████████████████████	
<p style="text-align: center;">Situation Report Schedule</p> AM SITREP produced and forwarded to EMQ & DDCC by 0730hrs. PM SITREP produced and forwarded to EMQ & DDCC by 1500hrs preferably following meeting of WDLDMG.		
Date	Time	Sitrep No.
12/1/11	1530hrs	5
1. WEATHER		
Local observations	Some cloud, scattered showers predicted	
Any difference from official weather reports:	No showers to date	
2. TRANSPORT <i>(If roads, airstrips etc closed, include estimated time of opening)</i>		
Road:	Significant road closures in Dalby and surrounds including east/west routes	
Rail	Closed	
Aviation:	Dalby and Chinchilla Airports still open	
Marine:	N/a	
Other:		

3. COMMUNICATIONS *(If communications out, include estimated time of reconnection)*

Telephone Network:	ok
Mobile Telephone Network:	ok
Radio (2-way):	ok
Broadcast Radio / TV:	ok

4. POWER *(If power out, include estimated time of reconnection)*

Mains:	Number of houses in Dalby without power generally on the south side of town, further information required from Ergon
Auxiliary:	

5. DAMAGE REPORTS

Buildings:	No reports to date, water in houses
Services:	Major disruption to garbage services, etc.
Environmental:	Major flooding in Dalby now levelling off at 3.14m and continuing to fall slowly

6. POPULATION

Deceased:	No reports
Injured:	No further reports
Missing:	No reports
Homeless:	No reports

7. EVACUATIONS

Numbers:	80 at Ag college west, 90 plus at south school and 10 at Showgrounds
Origin:	From various locations in Dalby Town
Destinations:	Ag College, Dalby South School and the Dalby Show Grounds
Evacuation Centres Activated:	As above.
Transport Logistics:	Self drive and high vehicles

8. INDUSTRY

Council:	Operating from Wood Street CSC and the Corporate Office in Drayton Street has been closed
Government Offices:	Limited information, Centerlink still operational with reduced staffing
Schools:	School Holidays
Hospitals:	Still operational
Private Enterprise:	Unknown

9. LOCAL ARRANGEMENTS

Changes In Contacts:	Deputy Local Disaster Coordinator, Graeme Preston [REDACTED]
Problems Encountered:	Major resupply issues arising
Staff / Resources Deployment:	Dalby LDCC operational at Wood Street

10. ONGOING ACTIVITIES *(Include brief details of current operations; politician visits, etc)*

One stop shop for Community Recovery being set up at MYCMC to commence operations on Thursday

11. PROJECTED OPERATIONS *(Major problems next 24/48 hours. Anticipated resource requirements, including food re-supply)*

Clean up of public areas and private properties when waters abate

12. GENERAL OVERVIEW OF THE SITUATION

Problems with resupply getting to Dalby

Name: <i>(Please print)</i>	Graeme Preston
Position:	Deputy Local Disaster Coordinator
Signature:	
Date:	12/1/2011

Appendix 5 - SITREP Template



Situation Report - Western Downs Region

Operation Name: Dalby Flood Event January 2011

TO: <i>(please send to all)</i> Dalby DDCC EMQ Fax: Email: [REDACTED]	FROM: Western Downs Disaster Coordination Centre Telephone: 07 [REDACTED] Facsimile: 07 Email: [REDACTED]
Situation Report Schedule AM SITREP produced and forwarded to EMQ & DDCC by 0730hrs. PM SITREP produced and forwarded to EMQ & DDCC by 1500hrs preferably following meeting of WDLDMG.	

Date	Time	Sitrep No.
13/1/11	0730hrs	6

1. WEATHER

Local observations	Chance afternoon showers
Any difference from official weather reports:	No showers to date

2. TRANSPORT *(If roads, airstrips etc closed, include estimated time of opening)*

Road:	Major road damage on State and local roads. Warrego Hwy to open to Toowoomba under escort from 12.00 noon today with an imposed speed limit of 60kph.
Rail	Closed
Aviation:	Dalby and Chinchilla Airports still open
Marine:	N/a
Other:	

3. COMMUNICATIONS *(If communications out, include estimated time of reconnection)*

Telephone Network:	ok
Mobile Telephone Network:	ok
Radio (2-way):	ok
Broadcast Radio / TV:	ok

4. POWER *(If power out, include estimated time of reconnection)*

Mains:	Further information required from Ergon
Auxiliary:	

5. DAMAGE REPORTS

Buildings:	No reports to date, water in houses
Services:	Garbage services restored
Environmental:	Clean up to commence in all inundated areas

6. POPULATION

Deceased:	No reports
Injured:	No further reports
Missing:	No reports
Homeless:	No reports

7. EVACUATIONS

Numbers:	80 at Ag college west, 130 plus at south school and 10 at Showgrounds, all to return to homes when habitable
Origin:	From various locations in Dalby Town
Destinations:	Ag College, Dalby South School and the Dalby Show Grounds
Evacuation Centres Activated:	As above.
Transport Logistics:	Self drive

8. INDUSTRY

Council:	LDCC operating from Wood Street CSC and the Corporate Office in Drayton Street to open today
Government Offices:	Limited information, Centerlink still operational with reduced staffing
Schools:	School Holidays
Hospitals:	Still operational
Private Enterprise:	Unknown

9. LOCAL ARRANGEMENTS

Changes In Contacts:	Deputy Local Disaster Coordinator, Graeme Preston [REDACTED]
Problems Encountered:	Major resupply issues arising
Staff / Resources Deployment:	Dalby LDCC operational at Wood Street

10. ONGOING ACTIVITIES *(Include brief details of current operations; politician visits, etc)*

One stop shop for Community Recovery being set up at MYCMC to commence operations on Thursday

11. PROJECTED OPERATIONS *(Major problems next 24/48 hours. Anticipated resource requirements, including food re-supply)*


Clean up of public areas and private properties to commence today

12. GENERAL OVERVIEW OF THE SITUATION

Problems with resupply getting to Dalby

Name: <i>(Please print)</i>	Graeme Preston
Position:	Deputy Local Disaster Coordinator
Signature:	
Date:	13/1/2011

Appendix 5 - SITREP Template



Situation Report - Western Downs Region

Operation Name: Dalby Flood Event January 2011

TO: <i>(please send to all)</i> Dalby DDCC EMQ Fax: Email - ████████████████████		FROM: Western Downs Disaster Coordination Centre Telephone: 07 ██████████ Facsimile: 07 Email: ████████████████████	
Situation Report Schedule			
AM SITREP produced and forwarded to EMQ & DDCC by 0730hrs. PM SITREP produced and forwarded to EMQ & DDCC by 1500hrs preferably following meeting of WDLDMG.			
Date	Time	Sitrep No.	
13/1/11	1530hrs	7	
1. WEATHER			
Local observations		Chance afternoon showers	
Any difference from official weather reports:		No showers to date	
2. TRANSPORT <i>(If roads, airstrips etc closed, include estimated time of opening)</i>			
Road:	Major road damage on State and local roads. Warrego Hwy open to Toowoomba under escort from 12.00 noon today with an imposed speed limit of 60kph. 1 convoy into Dalby 2 out. Warrego will close tonight and open tomorrow on reduced speed limits		
Rail	Closed		
Aviation:	Dalby and Chinchilla Airports still open		
Marine:	N/a		
Other:			

3. COMMUNICATIONS *(If communications out, include estimated time of reconnection)*

Telephone Network:	ok
Mobile Telephone Network:	ok
Radio (2-way):	ok
Broadcast Radio / TV:	ok

4. POWER *(If power out, include estimated time of reconnection)*

Mains:	Small number in Dalby
Auxiliary:	

5. DAMAGE REPORTS

Buildings:	No reports of structural damage , all houses in Dalby are now free of water
Services:	Garbage services restored
Environmental:	Clean up commenced in all inundated areas

6. POPULATION

Deceased:	No reports
Injured:	No further reports
Missing:	No reports
Homeless:	No reports

7. EVACUATIONS

Numbers:	40 at Ag college west, 12 at Showgrounds, South School centre closed.
Origin:	From various locations in Dalby Town
Destinations:	Ag College and the Dalby Show Grounds
Evacuation Centres Activated:	As above.
Transport Logistics:	Self drive

8. INDUSTRY

Council:	LDCC operating from Wood Street CSC and the Corporate Office in Drayton Street to open today Dalby Water Treatment plant now inundated by the Condamine River and severe level water restrictions have been imposed for Dalby Residents
Government Offices:	Limited information, one stop shop open at MYCMC
Schools:	School Holidays
Hospitals:	Still operational
Private Enterprise:	Unknown

9. LOCAL ARRANGEMENTS

Changes In Contacts:	Deputy Local Disaster Coordinator, Graeme Preston [REDACTED]
Problems Encountered:	Major resupply issues arising, arrangements are now in progress
Staff / Resources Deployment:	Dalby LDCC operational at Wood Street

10. ONGOING ACTIVITIES *(Include brief details of current operations; politician visits, etc)*

One stop shop for Community Recovery being set up at MYCMC to commence operations on Thursday

11. PROJECTED OPERATIONS *(Major problems next 24/48 hours. Anticipated resource requirements, including food re-supply)*


Clean up of private and public areas has commenced today with assistance from 21 NZ SES and state SES.
Resupply being progressed..

12. GENERAL OVERVIEW OF THE SITUATION

Problems with resupply getting to Dalby, Colés 4 trucks to resupply tomorrow leaving Oakey 7.00am

Name: <i>(Please print)</i>	Graeme Preston
Position:	Deputy Local Disaster Coordinator
Signature:	
Date:	13/1/2011

Appendix 5 - SITREP Template



Situation Report - Western Downs Region

Operation Name: Dalby Flood Event January 2011

TO: <i>(please send to all)</i> Dalby DDCC EMQ Fax: [REDACTED] Email: [REDACTED]	FROM: Western Downs Disaster Coordination Centre Telephone: 07 [REDACTED] Facsimile: 07 [REDACTED] Email: [REDACTED]
Situation Report Schedule AM SITREP produced and forwarded to EMQ & DDCC by 0730hrs. PM SITREP produced and forwarded to EMQ & DDCC by 1500hrs preferably following meeting of WDLDMG.	

Date	Time	Sitrep No.
14/1/11	0830hrs	8

1. WEATHER

Local observations	Fine 29 degrees, showers expected on weekend
Any difference from official weather reports:	No

2. TRANSPORT *(If roads, airstrips etc closed, include estimated time of opening)*

Road:	Major road damage on State and local roads, currently being assessed and urgent repairs being carried out. Warrego Hwy open to Toowoomba under escort today for essential goods, emergency vehicles with a speed limit of 60- 80 kph. Could be opened today for all vehicles.
Rail	Closed
Aviation:	Dalby and Chinchilla Airports still open
Marine:	N/a
Other:	

3. COMMUNICATIONS *(If communications out, include estimated time of reconnection)*

Telephone Network:	ok
Mobile Telephone Network:	ok
Radio (2-way):	ok
Broadcast Radio / TV:	ok

4. POWER *(If power out, include estimated time of reconnection)*

Mains:	Most properties now have power restored, Council has assisted Ergon by engaging private contractors to help clean distribution pillar box's and reconnect properties.
Auxiliary:	

5. DAMAGE REPORTS

Buildings:	No reports of structural damage , all houses in Dalby are now free of water and being cleaned up with the help of volunteers
Services:	Normal operations have resumed
Environmental:	Clean up commenced in all inundated areas

6. POPULATION

Deceased:	No reports
Injured:	No reports
Missing:	No reports
Homeless:	No reports

7. EVACUATIONS

Numbers:	40 at Ag college last night, will be closing down this morning, 12 at Showgrounds.
Origin:	From various locations in Dalby Town
Destinations:	Dalby Show Grounds
Evacuation Centres Activated:	As above.
Transport Logistics:	Self drive

8. INDUSTRY

Council:	LDCC operating from Wood Street CSC and the Corporate Office in Drayton Street to open today Dalby Water Treatment plant now subjected to minor inundation, could be 2 days before operational, to be further assessed during the day to determine effect on electrical and pumps. Carting of water to commence today. Severe level 6 water restrictions have been imposed for Dalby Residents. A survey is going to be carried out of all affected residents to assist with future planning, to include inundated land and houses and to include assistance that was required.
Government Offices:	Limited information. One stop shop open at MYCMC
Schools:	School Holidays
Hospitals:	Still operational
Private Enterprise:	Unknown

9. LOCAL ARRANGEMENTS

Changes In Contacts:	Deputy Local Disaster Coordinator, Graeme Preston [REDACTED]
Problems Encountered:	Major resupply issues arising, 4 Coles delivery trucks today, fuel deliveries yesterday.
Staff / Resources Deployment:	Dalby LDCC operational at Wood Street

10. ONGOING ACTIVITIES *(Include brief details of current operations; politician visits, etc)*

One stop shop for Community Recovery being set up at MYCMC to commenced operations yesterday

11. PROJECTED OPERATIONS *(Major problems next 24/48 hours. Anticipated resource requirements, including food re-supply)*

Clean up of private and public areas has commenced today with assistance from 21 NZ SES, state SES and volunteers.
Resupply being progressed has commenced.

12. GENERAL OVERVIEW OF THE SITUATION

Clean up and resupply continuing.

Name: <i>(Please print)</i>	Graeme Preston
Position:	Deputy Local Disaster Coordinator
Signature:	
Date:	14/1/2011

Appendix 5 - SITREP Template



Queensland Government
 Department of Emergency Services
 Emergency Management Queensland

Situation Report - Western Downs Region

Operation Name: Dalby Flood Event January 2011

TO: <i>(please send to all)</i> Dalby DDCC EMQ Fax: Email: [REDACTED]	FROM: Western Downs Disaster Coordination Centre Telephone: 07 [REDACTED] Facsimile: 07 Email: [REDACTED]
Situation Report Schedule AM SITREP produced and forwarded to EMQ & DDCC by 0730hrs. PM SITREP produced and forwarded to EMQ & DDCC by 1500hrs preferably following meeting of WDLDMG.	

Date	Time	Sitrep No.
14/1/11	1500hrs	9

1. WEATHER

Local observations	Fine 29 degrees, showers expected on weekend
Any difference from official weather reports:	No

2. TRANSPORT *(If roads, airstrips etc closed, include estimated time of opening)*

Road:	Major road damage on State and local roads, currently being assessed and urgent repairs being carried out. Warrego Hwy open to Toowoomba with a speed limit of 60 kph. Could be opened today for all vehicles.
Rail	Closed
Aviation:	All airports operational
Marine:	N/a
Other:	

3. COMMUNICATIONS *(If communications out, include estimated time of reconnection)*

Telephone Network:	ok
Mobile Telephone Network:	ok
Radio (2-way):	ok
Broadcast Radio / TV:	ok

4. POWER *(If power out, include estimated time of reconnection)*

Mains:	Most properties now have power restored,
Auxiliary:	

5. DAMAGE REPORTS

Buildings:	No reports of structural damage , all houses in Dalby are now free of water and being cleaned up with the help of volunteers
Services:	Normal operations have resumed
Environmental:	Clean up commenced in all inundated areas

6. POPULATION

Deceased:	No reports
Injured:	No reports
Missing:	No reports
Homeless:	No reports

7. EVACUATIONS

Numbers:	30 at Dalby Showgrounds.
Origin:	From various locations in Dalby Town
Destinations:	Dalby Show Grounds
Evacuation Centres Activated:	As above.
Transport Logistics:	Self drive

8. INDUSTRY

Council:	LDCC operating from Wood Street CSC and the Corporate Office in Drayton Street to open today Dalby Water Treatment plant has been subjected to minor inundation, water treatment has commenced, hope to produce 2.8 meg per day. Carting of water commenced today. Severe level 6 water restrictions have been imposed for Dalby Residents. A survey is being carried out of all affected residents to assist with future planning.
Government Offices:	Limited information. One stop shop open at MYCMC
Schools:	School Holidays
Hospitals:	Still operational
Private Enterprise:	Unknown

9. LOCAL ARRANGEMENTS

Changes In Contacts:	Deputy Local Disaster Coordinator, Graeme Preston 0400212138
Problems Encountered:	Resupply continuing
Staff / Resources Deployment:	Dalby LDCC operational at Wood Street

10. ONGOING ACTIVITIES *(Include brief details of current operations; politician visits, etc)*

Clean up continuing

11. PROJECTED OPERATIONS *(Major problems next 24/48 hours. Anticipated resource requirements, including food re-supply)*

Continue with clean up and resupply

12. GENERAL OVERVIEW OF THE SITUATION

Dalby town slowly returning to normal situation

Name: <i>(Please print)</i>	Graeme Preston
Position:	Deputy Local Disaster Coordinator
Signature:	
Date:	14/1/2011

Appendix 5 - SITREP Template



Queensland Government
 Department of Emergency Services
 Emergency Management Queensland

Situation Report - Western Downs Region

Operation Name: Dalby Flood Event January 2011

TO: <i>(please send to all)</i> Dalby DDCC EMQ Fax: Email - ██████████		FROM: Western Downs Disaster Coordination Centre Telephone: 07 ██████████ Facsimile: 07 Email: ██████████	
Situation Report Schedule AM SITREP produced and forwarded to EMQ & DDCC by 0730hrs. PM SITREP produced and forwarded to EMQ & DDCC by 1500hrs preferably following meeting of WDLDMSG.			
Date	Time	Sitrep No.	
15/1/11	1300hrs	10	
1. WEATHER			
Local observations		Fine 29 degrees, showers expected on weekend	
Any difference from official weather reports:		No	
2. TRANSPORT <i>(If roads, airstrips etc closed, include estimated time of opening)</i>			
Road:	Major road damage on State and local roads, currently being assessed and urgent repairs being carried out. Warrego Hwy open to Toowoomba with a speed limit of 60 kph. Could be opened today for all vehicles.		
Rail	Closed		
Aviation:	All airports operational		
Marine:	N/a		
Other:			

3. COMMUNICATIONS *(If communications out, include estimated time of reconnection)*

Telephone Network:	ok
Mobile Telephone Network:	ok
Radio (2-way):	ok
Broadcast Radio / TV:	ok

4. POWER *(If power out, include estimated time of reconnection)*

Mains:	Most properties now have power restored,
Auxiliary:	

5. DAMAGE REPORTS

Buildings:	No reports of structural damage , all houses in Dalby are now free of water and being cleaned up with the help of volunteers
Services:	Normal operations have resumed
Environmental:	Clean up commenced in all inundated areas

6. POPULATION

Deceased:	No reports
Injured:	No reports
Missing:	No reports
Homeless:	No reports

7. EVACUATIONS

Numbers:	30 at Dalby Showgrounds.
Origin:	From various locations in Dalby Town
Destinations:	Dalby Show Grounds
Evacuation Centres Activated:	As above.
Transport Logistics:	Self drive

8. INDUSTRY

Council:	LDCC operating from Wood Street CSC and the Corporate Office in Drayton Street to open today See separate attachment for water situation A survey is being carried out of all affected residents to assist with future planning.
Government Offices:	Limited information. One stop shop open at MYCMC
Schools:	School Holidays
Hospitals:	Still operational
Private Enterprise:	Unknown

9. LOCAL ARRANGEMENTS

Changes In Contacts:	Deputy Local Disaster Coordinator, Graeme Preston 0400212138
Problems Encountered:	Resupply continuing
Staff / Resources Deployment:	Dalby LDCC operational at Wood Street

10. ONGOING ACTIVITIES *(Include brief details of current operations; politician visits, etc)*

Clean up continuing

11. PROJECTED OPERATIONS *(Major problems next 24/48 hours. Anticipated resource requirements, including food re-supply)*

Continue with clean up and resupply

12. GENERAL OVERVIEW OF THE SITUATION

Dalby town slowly returning to normal situation

Name: <i>(Please print)</i>	Graeme Preston
Position:	Deputy Local Disaster Coordinator
Signature:	
Date:	15/1/2011

Appendix 5 - SITREP Template

Situation Report - Western Downs Region

Operation Name: Dalby Flood Event January 2011

TO: <i>(please send to all)</i> Dalby DDCC EMQ Fax: Email - ██		FROM: Western Downs Disaster Coordination Centre Telephone: 07 ██████████ Facsimile: 07 Email: ██	
Situation Report Schedule			
AM SITREP produced and forwarded to EMQ & DDCC by 0730hrs. PM SITREP produced and forwarded to EMQ & DDCC by 1500hrs preferably following meeting of WDLDMG.			
Date	Time	Sitrep No.	
17/1/11	1200hrs	11	
1. WEATHER			
Local observations		Fine 32 degrees, showers/storm expected later today	
Any difference from official weather reports:		No	
2. TRANSPORT <i>(If roads, airstrips etc closed, include estimated time of opening)</i>			
Road:	Major road damage on State and local roads, currently being assessed and urgent repairs being carried out. Refer to updated list sent direct to Dalby Police		
Rail	Closed		
Aviation:	All airports operational		
Marine:	N/a		
Other:			

3. COMMUNICATIONS *(If communications out, include estimated time of reconnection)*

Telephone Network:	ok
Mobile Telephone Network:	ok
Radio (2-way):	ok
Broadcast Radio / TV:	ok

4. POWER *(If power out, include estimated time of reconnection)*

Mains:	Most properties now have power restored,
Auxiliary:	

5. DAMAGE REPORTS

Buildings:	No updated comments
Services:	Normal operations have resumed
Environmental:	Clean up continuing in all inundated areas

6. POPULATION

Deceased:	No reports
Injured:	No reports
Missing:	No reports
Homeless:	No reports

7. EVACUATIONS

Numbers:	39 at Dalby Showgrounds last night, most are Tara residents
Origin:	From various locations in Dalby Town
Destinations:	Dalby Show Grounds
Evacuation Centres Activated:	As above.
Transport Logistics:	Self drive

8. INDUSTRY

Council:	LDCC still operating from Wood Street CSC. To be scaled down later today with a small Task Force to deal with local Dalby issues. WTP operating manually, water carting ceased on the weekend as storage is at approx 0% capacity
Government Offices:	No change
Schools:	School Holidays
Hospitals:	Still operational
Private Enterprise:	Unknown

9. LOCAL ARRANGEMENTS

Changes In Contacts:	Deputy Local Disaster Coordinator, Graeme Preston [REDACTED]
Problems Encountered:	Most resupply issues now overcome
Staff / Resources Deployment:	Dalby LDCC operational at Wood Street

10. ONGOING ACTIVITIES *(Include brief details of current operations; politician visits, etc)*

Clean up continuing

11. PROJECTED OPERATIONS *(Major problems next 24/48 hours. Anticipated resource requirements, including food re-supply)*


Continue with clean up and resupply

12. GENERAL OVERVIEW OF THE SITUATION

Dalby town generally operating normally

Name: <i>(Please print)</i>	Graeme Preston
Position:	Deputy Local Disaster Coordinator
Signature:	
Date:	17/1/2011

Appendix 5 - SITREP Template



Queensland Government
 Department of Emergency Services
 Emergency Management Queensland

Situation Report - Western Downs Region

Operation Name: Dalby Flood Event January 2011

TO: <i>(please send to all)</i> Dalby DDCC EMQ Fax: Email - ██████████	FROM: Western Downs Disaster Coordination Centre Telephone: 07 ██████████ Facsimile: 07 Email: ██████████	
Situation Report Schedule AM SITREP produced and forwarded to EMQ & DDCC by 0730hrs. PM SITREP produced and forwarded to EMQ & DDCC by 1500hrs preferably following meeting of WDLDMG.		
Date	Time	Sitrep No.
17/1/11	1200hrs	11
1. WEATHER		
Local observations	Fine 32 degrees, showers/storm expected later today	
Any difference from official weather reports:	No	

2. TRANSPORT *(If roads, airstrips etc closed, include estimated time of opening)*

Road:	Major road damage on State and local roads, currently being assessed and urgent repairs being carried out. Refer to updated list sent direct to Dalby Police
Rail	Closed
Aviation:	All airports operational
Marine:	N/a
Other:	

3. COMMUNICATIONS *(If communications out, include estimated time of reconnection)*

Telephone Network:	ok
Mobile Telephone Network:	ok
Radio (2-way):	ok
Broadcast Radio / TV:	ok

4. POWER *(If power out, include estimated time of reconnection)*

Mains:	Most properties now have power restored,
Auxiliary:	

5. DAMAGE REPORTS

Buildings:	No updated comments
Services:	Normal operations have resumed
Environmental:	Clean up continuing in all inundated areas

6. POPULATION

Deceased:	No reports
Injured:	No reports
Missing:	No reports
Homeless:	No reports

7. EVACUATIONS

Numbers:	39 at Dalby Showgrounds last night, most are Tara residents
Origin:	From various locations in Dalby Town
Destinations:	Dalby Show Grounds
Evacuation Centres Activated:	As above.
Transport Logistics:	Self drive

8. INDUSTRY

Council:	LDCC still operating from Wood Street CSC. To be scaled down later today with a small Task Force to deal with local Dalby issues. WTP operating manually, water carting ceased on the weekend as storage is at approx 0% capacity
Government Offices:	No change
Schools:	School Holidays
Hospitals:	Still operational
Private Enterprise:	Unknown

9. LOCAL ARRANGEMENTS

Changes In Contacts:	Deputy Local Disaster Coordinator, Graeme Preston [REDACTED]
Problems Encountered:	Most resupply issues now overcome
Staff / Resources Deployment:	Dalby LDCC operational at Wood Street

10. ONGOING ACTIVITIES *(Include brief details of current operations; politician visits, etc)*

Clean up continuing

11. PROJECTED OPERATIONS *(Major problems next 24/48 hours. Anticipated resource requirements, including food re-supply)*

Continue with clean up and resupply

12. GENERAL OVERVIEW OF THE SITUATION

Dalby town generally operating normally

Name: <i>(Please print)</i>	Graeme Preston
Position:	Deputy Local Disaster Coordinator
Signature:	
Date:	17/1/2011

Appendix 5 - SITREP Template

Situation Report - Western Downs Region

Operation Name: Dalby Flood Event January 2011

TO: <i>(please send to all)</i> Dalby DDCC EMQ Fax: Email - ██		FROM: Western Downs Disaster Coordination Centre Telephone: 07 ██████████ Facsimile: 07 Email: ██	
Situation Report Schedule AM SITREP produced and forwarded to EMQ & DDCC by 0730hrs. PM SITREP produced and forwarded to EMQ & DDCC by 1500hrs preferably following meeting of WDLDMG.			
Date	Time	Sitrep No.	
19/1/11	0900hrs	12	
1. WEATHER			
Local observations		Fine 30 degrees, showers/storm expected later today	
Any difference from official weather reports:		No	
2. TRANSPORT <i>(If roads, airstrips etc closed, include estimated time of opening)</i>			
Road:	Major road damage on State and local roads, currently being assessed and urgent repairs being carried out. Refer to updated list sent direct to Dalby Police		
Rail	Under repair		
Aviation:	All airports operational		
Marine:	N/a		
Other:			

3. COMMUNICATIONS *(If communications out, include estimated time of reconnection)*

Telephone Network:	ok
Mobile Telephone Network:	ok
Radio (2-way):	ok
Broadcast Radio / TV:	ok

4. POWER *(If power out, include estimated time of reconnection)*

Mains:	All reconnected
Auxiliary:	

5. DAMAGE REPORTS

Buildings:	No updated comments
Services:	Normal operations have resumed
Environmental:	Clean up continuing in all inundated areas

6. POPULATION

Deceased:	No reports
Injured:	No reports
Missing:	No reports
Homeless:	No reports

7. EVACUATIONS

Numbers:	All returned to homes or have found alternate accommodation
Origin:	
Destinations:	
Evacuation Centres Activated:	Dalby Showgrounds Evacuation centre closed on Tuesday
Transport Logistics:	

8. INDUSTRY

Council:	LDCC closed at Wood Street CSC Tuesday pm. A small task force has been established at the centre to finish off some issues and review processes. WTP currently operating at limited capacity no problems with water supply, currently at 87% capacity.
Government Offices:	No change
Schools:	School Holidays
Hospitals:	Still operational
Private Enterprise:	Unknown

9. LOCAL ARRANGEMENTS

Changes In Contacts:	Deputy Local Disaster Coordinator, Stephen Hegedus [REDACTED]
Problems Encountered:	Under control
Staff / Resources Deployment:	

10. ONGOING ACTIVITIES *(Include brief details of current operations; politician visits, etc)*

Clean up continuing

11. PROJECTED OPERATIONS *(Major problems next 24/48 hours. Anticipated resource requirements, including food re-supply)*

Continue with clean

12. GENERAL OVERVIEW OF THE SITUATION

Dalby now operating normally

Name: <i>(Please print)</i>	Stephen Hegedus
Position:	Deputy Local Disaster Coordinator
Signature:	
Date:	19/1/2011