

Jandowae - March 19
Dalby - April 8 & 9
Wandoan - April 11 & 12
Miles - May 16 & 17
Chinchilla - May 21 & 22

Web Content Area - Theme - Configuration - Close

Latest News
Add New...

Council endorses inaugural Community Plan



The Western Downs region has a grand plan that maps out the future community strategies and the actions to get there after Western Downs Regional Council adopted its Community Plan.

Read More »

Council moves ahead with Bell Community Centre



Bell residents came one step closer to having a new multi-purpose community centre after Western Downs Regional Council accepted a tender for the building's construction.

Read More »

Water bills go out after delays

Western Downs Regional Council advises that the drought of water consumption bills in the region is over. Ratepayers will receive their water consumption notices this week for the period from July 2010 to February-March 2011.

Read More »

Council weigh up impacts of infrastructure charges reforms

Western Downs Regional Council will continue to consider the impacts of the State Government's move to cap local government infrastructure charges.

Read More »



- Animal Management
- Planning & Building
- Careers with Council
- Events
- News & Media
- Facilities & Services

- Fees and Charges
- Council Documents

Connect with YOUR Council
Subscribe to eNews



Find Out About...

- Tenders
- Minutes & Agendas
- Disaster Management
- Weather
- Water Restrictions
- Bureau of Meteorology
- Main Roads website


Visit our Other Sites

QFCI

Date: 20/4/11

Exhibit Number: 137

JM



Home

About Council

Living Here

Doing Business

Visiting Western Downs

Online Payments & Services

Home

Keep Updated

[Emergency](#)

[District Updates](#)

[Rainfall and River Heights](#)

[Disaster Assistance](#)

[Be Prepared](#)

[Flood Feedback Form](#)

Useful Links

- [State Emergency Service \(SES\)](#)
- [Emergency Management Queensland](#)
- [Be Prepared \(plan for an event/storm\)](#)
- [Bureau of Meteorology](#)
- [Rural Fire Service Queensland](#)
- [Queensland Fire and Rescue](#)
- [Queensland Floods - Government Support](#)
- [Queensland Government State Disaster Management Group](#)
- [Emergency Management Australia](#)

[District Updates](#)

[Rainfall and River Heights](#)

[Media Alerts](#)

[Disaster Management Plan](#)

[Be Prepared](#)


[Disaster Assistance](#)

[Road Closures](#)

[OUR COMMUNITIES](#)

[OUR FUTURE](#)

AA



Weather & Warnings
Forecasts, warnings and latest weather observations.

Climate Information
Climate data, prediction, analysis and information products.

Water Information
Water data, reports and forecasts, including flood warning and hydro-meteorological services.

Tropical Cyclones

Tsunami Warnings

UV & Sun Protection

Marine and Ocean

Water and the Land

National Weather Services

Aviation Weather Services

Balance Services

Registered User Services

CMS Commercial Weather Services

WARNINGS CURRENT:
NSW/ACT VIC QLD WA SA TAS

Forecast for Wednesday

Sydney 25° Possible shower developing.

Melbourne 21° Showers.

Brisbane 26° A shower or two.

Perth 26° Sunny.

Adelaide 23° Mainly fine.

Hobart 19° Fine.

Canberra 20° Chance of thunderstorm.

Darwin 31° Dry, sunny.

Latest Weather

° Rain since 9 am

Sydney 16° 0.2 mm

Melbourne 16° 0.0 mm

Brisbane 24° 2.6 mm

Perth 15° 0.0 mm

Adelaide 18° 0.8 mm

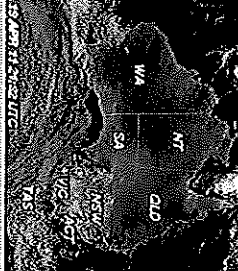
Hobart 12° 0.0 mm

Canberra 11° 0.0 mm

Darwin 22° 0.0 mm

Go to weather for:

or click map to link to weather area



Radar

Satellite

Maps

Features (all features)

The 2010-11 La Niña Impacts & Information

Forecast Wind for Harme Areas

Free Water Storage Phone™ App

La Niña Latest | Rainfall patterns

News (all news)

- Latest Media Release
- Latest Seasonal Outlook
- Annual Climate Summary 2010
- Queensland Flood Information
- Bureau Annual Report 2009-10
- Tsunami event summary, 11 March 2011

Forecast Explorer™
Graphical Forecast Service

Climate Change
Observed changes in the Australian and global climate

Service Announcements
Changes to routine services

Explore ...

- 50 years of 10C collaboration
- Indigenous Weather Knowledge
- Bureau Publications
- National Meteorological Library
- Business Entry Point
- Research (CAWCR)
- WMO Activities

Dept of Sustainability, Environment, Water, Population and Communities | Legislation | Budget Papers | Australian Government | Prime Minister | Ministers

Home | About Us | Contacts | Careers | Search | Site Map | Help | Feedback
Weather & Warnings | Climate Information | Water Information | Radar | RSS | Learn About Meteorology

© Copyright Commonwealth of Australia 2011, Bureau of Meteorology (ABN 92 637 533 532)

Please note the Copyright Notice and Disclaimer statements relating to the use of the information on this site and our site Privacy and Accessibility statements. Users of these web pages are deemed to have read and accepted the conditions described in the Copyright, Disclaimer, and Privacy statements. Please also note the Acknowledgement notice relating to the use of information on this site. No

Dalby, Queensland
18°C



Current: Mostly Cloudy
Wind: SE at 11 kmh
Humidity: 92%

Wed	Thu	Fri	Sat
15° 27°	14° 27°	14° 26°	12° 26°



traffic and travel 13 19 40 INFORMATION

[Go to Map View](#)

Welcome to 131940 Quick Information, displaying a low bandwidth version of Traffic and Travel Information showing Incidents, Closures & Limits and Roadworks. Please use your browser's refresh button to ensure you have the latest information.

Last updated on 08:45 AM 20/04/2011

[State-wide Alerts](#) [Road Closures and Incidents](#) [Flood Maps](#) [Roadworks](#) [Traffic Cameras](#) [Disclaimer](#)

To assist road users making informed travel choices throughout this critical wet weather and flooding period, the Department of Transport and Main Roads is providing a variety of traffic and travel information (TII). TII provided include point-in-time summaries of access status for major roads across the state, No-Go/Danger Zone information, twice daily flood maps for a visual depiction and continued provision of real-time road closure and incident information. Please remember to consult all available information and if in doubt refer to real-time road closure and incident information as this is information is updated as conditions change.

State-wide Alerts

SUMMARY OF ACCESS STATUS ON MAJOR ROADS ACROSS QUEENSLAND

The following provides a summary of access status for major roads across Queensland for both general travel and heavy vehicle industry travel. These are available as a downloadable file in a portable document format (PDF) and are time and date stamped. For the most up to date real-time road closure and incident information please refer to the Road Closures and Incidents section.

[General Road Report](#)

TEMPORARY DISASTER RELATED HEAVY VEHICLE MASS AND DIMENSION RESTRICTIONS

To improve and maintain the connectivity of the road network across Queensland, a number of heavy vehicle and freight restrictions are in place and are available from the Heavy Vehicle Industry Road Report.

[Heavy Vehicle Industry Road Report](#)

For conditions based around dimensions including height, width, length please see [Conditions Report database](#)

For road closures and incidents please see [Road Closures and Incidents](#).

For permit information and heavy vehicle guidelines please see the [Heavy Vehicle Guidelines and Class Permits information page](#).

For further heavy vehicle information please see [Transport and Main Roads Heavy Vehicle Information](#).

To speak with the Flood Recovery Road Access Group regarding information on flood-affected heavy vehicle routes and Flood Recovery Permit applications please call the Flood Recovery Road Access Group on 1300 105 647 between 8:30am to 5:00pm Monday-Friday.