

Version – 1.01a 11/01/2011

- Levee bank across the road has been removed and is being monitored locally pending further rises

Surat

- Water levels & public safety being monitored
- Limited recovery phase expected

5. Projected Operations For Next 24/48 Hours

(Major problems next 24/48 hours. Anticipated resource requirements, including food re-supply)

Re-Supply

Roma DDC & EMQ coordinating road transport options as a first preference for re-supply across southern sectors.

Milk delivery arranged from Mitchell into St George for 16.01.2011. ADF airlift arranged for 17.01.2011 to transport 13 tonne of supplies into Dirranbandi from St George. Fresh & frozen produce expected to arrive at Roma Woolworths on 17.01.2011. Advice has been received that a limited air re-supply has been received to Charleville with some goods scheduled for Roma IGA. Re-supply dispatched from South Australia is still expected to arrive in Roma within a 24hr period.

Fuel Supplies

As at 14.01.2011, BP (Kookas Central) Bowen Street, Roma had 4,500 litres of Diesel (will cut off bowsers for emergency vehicles at 2,500 litres) and 4,800 litres of Unleaded. Regular supply of Diesel & Unleaded was re-established at the BP Depot Mitchell Road, Roma on 14.01.2011.

At Caltex Depot Mitchell Road, Roma bowsers are full with approx 35,000 litres of Diesel & Unleaded in good supply as at 14.01.2011. Card systems open over the weekend during daylight hours as the depot is unattended & locked again at night. Unable to get fuel down to the Surat Caltex Service Station due to flooding but they are limiting the usage per customer.

Request made for Diesel to be received at Mungindi but due to water over the road, this has not yet been delivered (arrangements being made at LDMG level).

FACTS AND STATISTICS**Response**

SES Tasks:	Received: Unknown	Completed: Unknown
SES Numbers	Approx 6-10 members available for tasking (2 x members from Charleville relieving local crews)	
Local:		
Deployed:	4 x members deployed in Chinchilla	
Staff Deployed	2 x staff deployed in St George continuing to support Local Government (staff rotation to occur on 16.01.2011)	
EMQ:		
QFRS:	4 x permanent officers 12 x auxillary officers in Roma 3 in auxillary officers in Surat	
QAS:	3 x normal road crew in St George	
Resources Available:	2 x flood boats available to transport personnel & supplies as necessary Large flood boat is operational again	
Problems Encountered:	Nil	

Version – 1.01a 11/01/2011

SOCIAL**7. Population**

Deceased:	<i>St George, Mungindi, Dirranbandi, Hebel, Thallon & Surat</i> – No reports
Injured:	<i>St George, Mungindi, Dirranbandi, Hebel, Thallon & Surat</i> – No reports
Missing:	<i>St George, Mungindi, Dirranbandi, Hebel, Thallon & Surat</i> – No reports

8. Evacuations

Evacuation Centres Activated:	<i>St George, Mungindi, Dirranbandi, Hebel, Thallon & Surat</i> – Nil activated
Members Registered at Centres:	<i>St George, Mungindi, Dirranbandi, Hebel, Thallon & Surat</i> – N/A
Members Staying in Centres:	<i>St George, Mungindi, Dirranbandi, Hebel, Thallon & Surat</i> – N/A
Origin:	St George <ul style="list-style-type: none"> The Emergency Evacuation Centre has been closed and on standby. Information has been communicated to the community in relation to Centrelink services

9. Community Recovery Centres

Locations:	Leichhardt Community Centre, Miles (Dalby DDC)
Opening hours:	TBC
Members Utilising Centre:	10 persons
Issues	Nil

10. Health

Public Health:	<i>St George, Mungindi, Dirranbandi, Hebel, Thallon & Surat</i> – Nil issues, all operational
Mental Health:	<i>St George, Mungindi, Dirranbandi, Hebel, Thallon & Surat</i> – Nil issues reported

INFRASTRUCTURE**11. Transport**

(If roads, airstrips etc closed, include estimated time of opening)

Version – 1.01a 11/01/2011

Aviation:	<ul style="list-style-type: none"> Currently fully operational MI Helicopters have been hired by the DDC to support air operations in the Roma District, & arrangements have been made with Aero Refuellers at Albury, Victoria & with BP locally for fuel re-supply
Rail:	<i>St George, Mungindi, Dirranbandi, Hebel, Thallon & Surat</i> – Nil lines accessible
Road:	<p><i>St George, Mungindi, Dirranbandi, Hebel, Thallon & Surat</i> – A large number of roads have been affected across the district</p> <p>Warrego Hwy from Miles to Dalby re-opened on 16.01.2011 with caution and traffic controllers between Macalister and Warra</p>
Marine:	<i>St George</i> – 2 x Dept of Fisheries boats secured at the police station
Other:	<i>St George, Mungindi, Dirranbandi, Hebel, Thallon & Surat</i> – N/A

Structures

Homes and Streets:	<i>St George, Mungindi, Dirranbandi, Hebel, Thallon & Surat</i> – limited number of houses/yards have been affected but nil reports of damage to any businesses
Council:	<i>BSC & MRC</i> – operational and LDMG meeting on a daily basis
Government Offices:	<i>St George, Mungindi, Dirranbandi, Hebel, Thallon & Surat</i> – operational, no damage reported in relation to government offices or assets
Schools:	<p><i>St George, Mungindi, Dirranbandi, Hebel, Thallon & Surat</i> – non-operational due to school holidays</p> <p>State school in St George was established as the evacuation centre; now closed and on standby</p> <p>Schools expected to reopen as scheduled</p>
Hospitals:	<p><i>St George</i></p> <ul style="list-style-type: none"> High care patients have been evacuated Remains functional Field Hospital on stand by for operation as/if needed <p><i>Mungindi</i></p> <ul style="list-style-type: none"> All patients have been evacuated to NSW <p><i>Dirranbandi & Surat</i> – Nil issues</p> <p><i>Thallon & Hebel</i> – N/A</p>
Dams:	<i>St George, Mungindi, Dirranbandi, Hebel, Thallon & Surat</i> – nil issues

13. Services

Communications

(If communications out, include estimated time of reconnection)

Telephone Network:	<i>St George, Mungindi, Dirranbandi, Hebel, Thallon & Surat</i> – operational
--------------------	---

Version – 1.01a 11/01/2011

	Next G Network is sluggish due to demand on the system
Mobile Telephone Network:	St George, Mungindi, Dirranbandi, Hebel, Thallon & Surat – fully operational St George exchange is in a brick building protected by sandbagging & pumping facilities in place if needed
Radio (2-way):	St George, Mungindi, Dirranbandi, Hebel, Thallon & Surat – fully operational
Broadcast Radio / TV:	St George, Mungindi, Dirranbandi, Hebel, Thallon & Surat – fully operational
Power (If power out, include estimated time of reconnection)	
Mains power:	Mungindi, Dirranbandi, Hebel, Thallon & Surat – fully operational St George <ul style="list-style-type: none"> Reconnection of electricity supply underway for those houses previously inundated, for cleaning purposes only
Auxiliary power:	St George, Mungindi, Dirranbandi, Hebel, Thallon & Surat – Generators available
Public Transport	
	St George, Mungindi, Dirranbandi, Hebel, Thallon & Surat – N/A
Water	
	St George, Mungindi, Dirranbandi, Hebel, Thallon & Surat – fresh water is available St George <ul style="list-style-type: none"> The river water supply failed due to flooding; Local Council has implemented a temporary solution using a diesel pump to pump water into the reserve; this has restored a limited supply & this is being monitored by Council; no threat to drinking water Dirranbandi <ul style="list-style-type: none"> Water quality testing taking place and monitored by council
Sewerage	
	St George, Mungindi, Dirranbandi, Hebel, Thallon & Surat – nil issues reported

ECONOMIC

14. INDUSTRY

Sector:	St George, Mungindi, Dirranbandi, Hebel, Thallon & Surat – N/A
Sector:	St George, Mungindi, Dirranbandi, Hebel, Thallon & Surat – N/A
Finance:	St George, Mungindi, Dirranbandi, Hebel, Thallon & Surat – N/A

Version – 1.01a 11/01/2011

ENVIRONMENT**15. Environmental Impact**

<i>St George, Mungindi, Dirranbandi, Hebel, Thallon & Surat – Nil issues reported by MRC or BSC</i>

LOCAL ARRANGEMENTS**TOWN (for Premiers Report)**

	Houses still inundated	Yards still inundated /affected	Houses evacuated	People evacuated	Houses affected	Businesses affected	Towns cut off (isolated)
George		18	25	35	11		
Mungindi							
Dirranbandi			2	3			Isolated
Hebel							
Thallon							
Surat			2	5			

* these figures are daily total (not cumulative).

16. Updates to District/Local Contacts

Changes to Contacts:	<i>St George, Mungindi, Dirranbandi, Hebel, Thallon & Surat – Nil changes</i>
----------------------	---

Author: Amanda FOSTER	Date: 16.01.11	Time: 1400hrs	Sign off:	Date:	Time:
Signature			Signature		

Version - 1.01a 11/01/2011



Queensland Government
 Department of Emergency Services
 Emergency Management Queensland

Situation Report

To: State Disaster Co-ordination Centre CC: <div style="background-color: black; width: 300px; height: 80px;"></div>	From: Roma District Disaster Management Group Telephone: <div style="background-color: black; width: 100px; height: 20px;"></div> Facsimile: <div style="background-color: black; width: 180px; height: 30px;"></div>
---	---

Date	Time	Sitrep No.
17.01.2011	1400hrs	16

SITUATION OVERVIEW

1. Weather

(Local observations)

River Height St George: 11.15m, falling River Height Mungindi: 6.65m River Height Dirranbandi: 5.25m, falling slowly River Height Hebel: 2.38m, steady River Height Thallon: 4.65m, rising River Height Surat: 12.24m
--

2. Damage assessment Overview

(Include brief Summary of effects)

St George <ul style="list-style-type: none"> A number of houses have been inundated & yards affected 2 x private levee banks are leaking while 3 x private levee banks are working Dirranbandi <ul style="list-style-type: none"> 1 x property (Clyde Homestead) inundated due to failure at Storage 11 Surat <ul style="list-style-type: none"> 2 x properties (Riverview & Morocco) have been water affected (refer to table at bottom of the report) Mungindi, Hebel & Thallon – Nil reported
--

3. Media Issues

Version – 1.01a 11/01/2011

(Include brief details of any media related issues)

St George, Mungindi, Dirranbandi, Hebel, Thallon & Surat – Nil issues

Message has been sent to the community through media releases imploring people to refrain from high volume buying. Contingencies in place to ensure continued supply to our communities.

Communities being continually updated via social networking websites, Flood notices, council websites, Media releases, etc

REGIONAL REPORTS

4 Summary Of Past 24 Hours By DDMG / LDMG / Region

clude brief details of operations; visits, etc)

George

- Levees are being monitored & supplemented as required
- Vector control of mosquitoes continues
- Dept of Communities staff providing assistance to the community at the Cultural Centre
- Police operating a 24hr/7day roster
- Captain [REDACTED] remains as Liaison Officer but all other Army personnel have been redirected
- Initial exterior cleaning of flood affected houses has commenced

Mungindi

- Rainfall & river levels are being monitored through liaison with BoM hydrologists
- Local Disaster Coordination Centre operational (Moree Plains Shire Council)
- Levee banks being monitored
- Ergon Energy & NSW Country Energy monitoring supply of power; however if levee is breached, hospital (4 x patients have been evacuated) & town will lose power
- Liaison is being conducted with NSWPOL & LDMG in relation to evacuation plans, levee banks, power, etc; information is being communicated to the public
- Mungindi officer currently on extended leave and absent from the Division and as such, station & house are unattended; options being explored as to whether an officer should be placed into this area to ensure the safety & security of Police assets

Dirranbandi

- Completely isolated by road; flow on effect of flooding expected to see the township isolated for a number of weeks
- Preparations for mosquito fogging spraying in place
- Levee bank is closed, continually inspected & closely monitored; ADF satisfied with the structural integrity of the levee
- Re-supplies are continually being received at a number of properties
- Major re-supply being transported into town with the assistance of ADF on 17.01.2011
- Results from Qld Health revealed no serious contaminant in water samples taken at Dirranbandi; additional testing will be conducted as a precautionary measure and relevant information/advice has been provided to the community
- Mayor Donna STEWART visited on 16.01.2011 & noted that the community was in good spirits
- Many ring tanks in the area have been breached

Hebel

- Township will be monitored until main body of water arrives; no inundations expected
- No evacuations or rescues
- Nil issues with re-supply at this stage but may become a concern if access is cut due to road closures

Version – 1.01a 11/01/2011

Thallon

- Nil evacuation, rescues or inundations
- Mosquito fogging spraying has been completed
- Levee bank across the road has been removed and is being monitored locally pending further rises
- Dept of Communities staff providing assistance to the community

Surat

- Water levels & public safety being monitored

5. Projected Operations For Next 24/48 Hours

(Major problems next 24/48 hours. Anticipated resource requirements, including food re-supply)

Re-Supply

Roma DDC & EMQ coordinating road transport options as a first preference for re-supply across southern sectors.

St George is now well supplied (other than meat), receiving another load on 16.01.2011. Milk was also received at St George on 16.01.2011 with the assistance of QFRS. MI Helicopters also aided the transfer of milk, newspapers & medication into Dirranbandi from St George.

Large re-supply is currently being received via Chinook helicopter into Dirranbandi with the assistance of ADF, and additional QPS & PLO members to ensure controlled & orderly distribution.

Road to the east is now accessible and supplies are being received at Roma. Re-supplies will be continually monitored.

Fuel Supplies

At the Caltex Depot Mitchell Road, Roma, fuel supplies are to full capacity with fuel now being delivered to farms, and other businesses that are not currently cut off by water. They are continuing to truck in fuel on a daily basis to keep up supply demands for the region.

BP Depot Mitchell Road, Roma is full with both Diesel and Unleaded, along with the service stations in town. They are currently getting fuel in on a daily basis to keep up with supply.

Request made for Diesel to be received at Mungindi but due to water over the road, this has not yet been delivered (arrangements being made at LDMG level).

Reliance Petroleum had a fuel tanker arrive into St George from Inglewood on 16.01.2011.

FACTS AND STATISTICS**6. Response**

SES Tasks:	Received: Unknown	Completed: Unknown
SES Numbers	Approx 6-10 members available for tasking (2 x members from Charleville relieving local crews)	
Local:		
Deployed:	4 x members deployed in Chinchilla	
Staff Deployed	2 x staff deployed in St George continuing to support Local Government (staff rotation to occur on 16.01.2011)	
EMQ:		
QFRS:	4 x permanent officers 12 x auxillary officers in Roma 3 in auxillary officers in Surat	

Version – 1.01a 11/01/2011

QAS:	3 x normal road crew in St George
Resources Available:	SES flood boats operational and available to transport personnel & supplies as necessary
Problems Encountered:	Nil

SOCIAL

7. Population

Deceased:	<i>St George, Mungindi, Dirranbandi, Hebel, Thallon & Surat</i> – No reports
Injured:	<i>St George, Mungindi, Dirranbandi, Hebel, Thallon & Surat</i> – No reports
Missing:	<i>St George, Mungindi, Dirranbandi, Hebel, Thallon & Surat</i> – No reports

8. Evacuations

Evacuation Centres Activated:	<i>St George, Mungindi, Dirranbandi, Hebel, Thallon & Surat</i> – Nil activated
Numbers Registered at Centres:	<i>St George, Mungindi, Dirranbandi, Hebel, Thallon & Surat</i> – N/A
Numbers Staying in Centres:	<i>St George, Mungindi, Dirranbandi, Hebel, Thallon & Surat</i> – N/A
Origin:	<i>St George</i> <ul style="list-style-type: none"> The Emergency Evacuation Centre has been closed and on standby. Information has been communicated to the community in relation to Centrelink services

9. Community Recovery Centres

Locations:	Leichhardt Community Centre, Miles (Dalby DDC)
Opening hours:	TBC
Numbers Utilising Centre:	10 persons
Issues	Nil

10. Health

Public Health:	<i>St George, Mungindi, Dirranbandi, Hebel, Thallon & Surat</i> – Nil issues, all operational
Mental Health:	<i>St George, Mungindi, Dirranbandi, Hebel, Thallon & Surat</i> – Nil issues reported

Version – 1.01a 11/01/2011

INFRASTRUCTURE

11. Transport

(If roads, airstrips etc closed, include estimated time of opening)

Aviation:	<ul style="list-style-type: none"> Currently fully operational Mil Helicopters have been hired by the DDC to support air operations in the Roma District
Rail:	<i>St George, Mungindi, Dirranbandi, Hebel, Thallon & Surat</i> – Nil lines accessible
Road:	<p><i>St George, Mungindi, Dirranbandi, Hebel, Thallon & Surat</i> – A large number of roads have been affected across the district</p> <p>Warrego Hwy from Miles to Dalby re-opened on 16.01.2011 with caution and traffic controllers between Macalister and Warra</p>
Marine:	<i>St George</i> – 2 x Dept of Fisheries boats secured at the police station
Other:	<i>St George, Mungindi, Dirranbandi, Hebel, Thallon & Surat</i> – N/A

12. Structures

Homes and Streets:	<i>St George, Mungindi, Dirranbandi, Hebel, Thallon & Surat</i> – limited number of houses/yards have been affected but nil reports of damage to any businesses
Council:	<i>BSC & MRC</i> – operational and LDMG meeting on a daily basis
Government Offices:	<i>St George, Mungindi, Dirranbandi, Hebel, Thallon & Surat</i> – operational, no damage reported in relation to government offices or assets
Schools:	<p><i>St George, Mungindi, Dirranbandi, Hebel, Thallon & Surat</i> – non-operational due to school holidays</p> <p>State school in St George was established as the evacuation centre; now closed and on standby</p> <p>Schools expected to reopen as scheduled</p>
Hospitals:	<p><i>St George</i></p> <ul style="list-style-type: none"> High care patients have been evacuated Remains functional <p><i>Mungindi</i></p> <ul style="list-style-type: none"> All patients have been evacuated to NSW <p><i>Dirranbandi & Surat</i> – Nil issues</p> <p><i>Thallon & Hebel</i> – N/A</p>
Dams:	<i>St George, Mungindi, Dirranbandi, Hebel, Thallon & Surat</i> – nil issues

Version – 1.01a 11/01/2011

13. Services

Communications (If communications out, include estimated time of reconnection)	
Telephone Network:	St George, Mungindi, Dirranbandi, Hebel, Thallon & Surat – operational Next G Network is sluggish due to demand on the system
Mobile Telephone Network:	St George, Mungindi, Dirranbandi, Hebel, Thallon & Surat – fully operational St George exchange is in a brick building protected by sandbagging & pumping facilities in place if needed
Radio (2-way):	St George, Mungindi, Dirranbandi, Hebel, Thallon & Surat – fully operational
Broadcast Radio / TV:	St George, Mungindi, Dirranbandi, Hebel, Thallon & Surat – fully operational
Power (If power out, include estimated time of reconnection)	
Mains power:	Mungindi, Dirranbandi, Hebel, Thallon & Surat – fully operational St George <ul style="list-style-type: none"> Reconnection of electricity supply underway for those houses previously inundated, for cleaning purposes only
Auxiliary power:	St George, Mungindi, Dirranbandi, Hebel, Thallon & Surat – Generators available
Public Transport	
	St George, Mungindi, Dirranbandi, Hebel, Thallon & Surat – N/A
Water	
	St George, Mungindi, Dirranbandi, Hebel, Thallon & Surat – fresh water is available St George <ul style="list-style-type: none"> The river water supply failed due to flooding; Local Council has implemented a temporary solution using a diesel pump to pump water into the reserve; this has restored a limited supply & this is being monitored by Council; no threat to drinking water Dirranbandi <ul style="list-style-type: none"> Water quality testing taking place and being monitored by council
Sewerage	
	St George, Mungindi, Dirranbandi, Hebel, Thallon & Surat – nil issues reported

ECONOMIC**14. INDUSTRY**

Version – 1:01a 11/01/2011

Sector:	<i>St George, Mungindi, Dirranbandi, Hebel, Thallon & Surat – N/A</i>
Sector:	<i>St George, Mungindi, Dirranbandi, Hebel, Thallon & Surat – N/A</i>
Finance:	<i>St George, Mungindi, Dirranbandi, Hebel, Thallon & Surat – N/A</i>

ENVIRONMENT

15. Environmental Impact

<i>St George, Mungindi, Dirranbandi, Hebel, Thallon & Surat – Nil issues reported by MRC or BSC</i>

LOCAL ARRANGEMENTS

TOWN (for Premiers Report)

	Houses still inundated	Yards still inundated /affected	Houses evacuated	People evacuated	Houses affected	Businesses affected	Towns cut off (isolated)
St George		18	25	35	11		
Mungindi							
Dirranbandi			2	3			Isolated
Hebel							
Thallon							
Surat			2	5			

* these figures are daily total (not cumulative).

16. Updates to District/Local Contacts

Changes to Contacts:	<i>St George, Mungindi, Dirranbandi, Hebel, Thallon & Surat – Nil changes</i>
----------------------	---




Author: Amanda FOSTER	Date: 17.01.11	Time: 1400hrs	Sign off:	Date:	Time:
Signature			Signature		

Version – 1.01a 11/01/2011



Queensland Government
 Department of Emergency Services
 Emergency Management Queensland

Situation Report

To: State Disaster Co-ordination Centre CC: 	From: Roma District Disaster Management Group Telephone:  Facsimile: 
--	---

Date	Time	Sitrep No.
18.01.2011	1400hrs	17

SITUATION OVERVIEW

1. Weather

(Local observations)

River Height St George: 11.9m, falling slowly
 River Height Mungindi: 6.6m, minor flood level & steady
 River Height Dirranbandi: 5.24m, falling slowly
 River Height Hebel: 2.38m, steady (Bokhara River at Hebel) & 5.121m, steady (Narran River)
 River Height Thallon: 4.8m, rising
 River Height Surat: 12.39m, rising

2. Damage assessment Overview

(Include brief Summary of effects)

St George

- A number of houses have been inundated & yards affected
- 2 x private levee banks are leaking while 3 x private levee banks are working

Dirranbandi

- 1 x property (Clyde Homestead) inundated due to failure at Storage 11

Surat

- 2 x properties (Riverview & Morocco) have been water affected (refer to table at bottom of the report)

Mungindi, Hebel & Thallon – Nil reported

3. Media Issues

Version – 1.01a 11/01/2011

(Include brief details of any media related issues)

St George, Mungindi, Dirranbandi, Hebel, Thallon & Surat – Nil issues

Message has been sent to the community through media releases imploring people to refrain from high volume buying. Contingencies in place to ensure continued supply to our communities.

Communities being continually updated via social networking websites, Flood notices, council websites, Media releases, etc

REGIONAL REPORTS

4. Summary Of Past 24 Hours By DDMG / LDMG / Region

(Include brief details of operations; visits, etc)

George

- Levees are being monitored, new peak expected early in the coming week
- Vector control of mosquitoes continues
- Recovery Action Plan currently being developed
- Dept of Communities staff providing assistance to the community at the Cultural Centre; currently working with DEEDI to get a list of outlying people possibly needing assistance
- Police operating a 24hr/7day roster
- RFA submitted for helicopter to be prepositioned at St George to cover the flood peaks at St George, Mungindi & Surat
- St George is now well supplied, arrangements being made at a local level for meat supply

Mungindi

- Rainfall & river levels are being monitored, no major issues envisaged at this stage
- Local Disaster Coordination Centre operational (Moree Plains Shire Council)
- Levee banks being monitored
- Ergon Energy & NSW Country Energy monitoring supply of power; however if levee is breached, hospital (4 x patients have been evacuated) & town will lose power
- Liaison is being conducted with NSWPOL & LDMG in relation to evacuation plans, levee banks, power, etc; information is being communicated to the public; nil requests for assistance at this stage
- Mungindi officer currently on extended leave and absent from the Division and as such, station & house are unattended; options being explored as to whether an officer should be placed into this area to ensure the safety & security of Police assets

Dirranbandi

- Completely isolated by road; flow on effect of flooding expected to see the township isolated for a number of weeks
- Preparations for mosquito fogging spraying in place
- Levee bank is closed, continually inspected & closely monitored
- Re-supplies are continually being received at a number of properties
- Large re-supply was received into Dirranbandi on 17.01.2011, without incident
- Results from Qld Health revealed no serious contaminant in water samples taken at Dirranbandi; additional testing will be conducted as a precautionary measure and relevant information/advice has been provided to the community

Hebel

- Township will be monitored until main body of water arrives
- No evacuations or rescues
- Road access is now cut in all directions

Thallon

- Nil evacuation, rescues or inundations

Version – 1.01a 11/01/2011

- Mosquito fogging spraying has been completed
- Renewed rises are likely over the weekend
- Levee bank being monitored locally
- Dept of Communities staff providing assistance to the community

Surat

- Water levels & public safety being monitored
- Preparations for peak to arrive today are in place

5. Projected Operations For Next 24/48 Hours*(Major problems next 24/48 hours. Anticipated resource requirements, including food re-supply)*

Nil issues anticipated & no outstanding requests at this stage.

FACTS AND STATISTICS**Response**

SES Tasks:	Received: Unknown	Completed: Unknown
SES Numbers	Approx 6-10 members available for tasking (2 x members from Charleville relieving local crews)	
Local:		
Deployed:	4 x members deployed in Chinchilla	
Staff Deployed	2 x staff deployed in St George continuing to support Local Government (staff rotation to occur on 16.01.2011)	
EMQ:		
QFRS:	4 x permanent officers 12 x auxillary officers in Roma 3 in auxillary officers in Surat	
QAS:	3 x normal road crew in St George	
sources Available:	SES flood boats operational and available to transport personnel & supplies as necessary	
Problems Encountered:	Nil	

SOCIAL**7. Population**

Deceased:	<i>St George, Mungindi, Dirranbandi, Hebel, Thallon & Surat</i> – No reports
Injured:	<i>St George, Mungindi, Dirranbandi, Hebel, Thallon & Surat</i> – No reports
Missing:	<i>St George, Mungindi, Dirranbandi, Hebel, Thallon & Surat</i> – No reports

8. Evacuations

Version – 1.01a 11/01/2011

Evacuation Centres Activated:	<i>St George, Mungindi, Dirranbandi, Hebel, Thallon & Surat</i> – Nil activated
Numbers Registered at Centres:	<i>St George, Mungindi, Dirranbandi, Hebel, Thallon & Surat</i> – N/A
Numbers Staying in Centres:	<i>St George, Mungindi, Dirranbandi, Hebel, Thallon & Surat</i> – N/A
Origin:	St George <ul style="list-style-type: none"> The Emergency Evacuation Centre has been closed and on standby. Information has been communicated to the community in relation to Centrelink services

9. Community Recovery Centres

Locations:	Leichhardt Community Centre, Miles (Dalby DDC)
Opening hours:	TBC
Numbers Utilising Centre:	10 persons
Issues	Nil

10. Health

Public Health:	<i>St George, Mungindi, Dirranbandi, Hebel, Thallon & Surat</i> – Nil issues, all operational
Mental Health:	<i>St George, Mungindi, Dirranbandi, Hebel, Thallon & Surat</i> – Nil issues reported

INFRASTRUCTURE

11. Transport

(If roads, airstrips etc closed, include estimated time of opening)

Aviation:	<ul style="list-style-type: none"> Currently fully operational MI Helicopters have been hired by the DDC to support air operations in the Roma District
Rail:	<i>St George, Mungindi, Dirranbandi, Hebel, Thallon & Surat</i> – Nil lines accessible
Road:	<i>St George, Mungindi, Dirranbandi, Hebel, Thallon & Surat</i> – A large number of roads have been affected across the district
Marine:	<i>St George</i> – 2 x Dept of Fisheries boats secured at the police station
Other:	<i>St George, Mungindi, Dirranbandi, Hebel, Thallon & Surat</i> – N/A

12. Structures

Version – 1.01a 11/01/2011

Homes and Streets:	St George, Mungindi, Dirranbandi, Hebel, Thallon & Surat – a number of houses/yards have been affected but nil reports of damage to any businesses
Council:	BSC & MRC – operational and LDMG meeting on a daily basis
Government Offices:	St George, Mungindi, Dirranbandi, Hebel, Thallon & Surat – operational, no damage reported in relation to government offices or assets
Schools:	<p>St George, Mungindi, Dirranbandi, Hebel, Thallon & Surat – non-operational due to school holidays</p> <p>Schools expected to reopen as scheduled. Meeting held today at 1300hrs with Regional Director of EQ, Manager of TMR & Roma DDC to discuss children returning to school & safety of travel/transport arrangements with a focus on the southern area of the District. TMR to facilitate the transport of some students via flood boats and EQ has agreed to this if the parental consent is obtained. QPS to assist with the reinsertion of teachers into Dirranbandi & Thallon as there is no road access.</p>
Hospitals:	<p>St George</p> <ul style="list-style-type: none"> • High care patients have been evacuated • Remains functional <p>Mungindi</p> <ul style="list-style-type: none"> • All patients have been evacuated to NSW <p>Dirranbandi & Surat – Nil issues</p> <p>Thallon & Hebel – N/A</p>
Dams:	St George, Mungindi, Dirranbandi, Hebel, Thallon & Surat – nil issues

Services

Communications

(If communications out, include estimated time of reconnection)

Telephone Network:	St George, Mungindi, Dirranbandi, Hebel, Thallon & Surat – operational
Mobile Telephone Network:	<p>St George, Mungindi, Dirranbandi, Hebel, Thallon & Surat – fully operational</p> <p>St George exchange is in a brick building protected by sandbagging & pumping facilities in place if needed</p>
Radio (2-way):	St George, Mungindi, Dirranbandi, Hebel, Thallon & Surat – fully operational
Broadcast Radio / TV:	St George, Mungindi, Dirranbandi, Hebel, Thallon & Surat – fully operational

Power

(If power out, include estimated time of reconnection)

Mains power:	<p>Mungindi, Dirranbandi, Hebel, Thallon & Surat – fully operational</p> <p>St George</p> <ul style="list-style-type: none"> • Reconnection of electricity supply underway for those houses previously inundated, for cleaning purposes only
--------------	---

Version – 1.01a 11/01/2011

Auxiliary power:	<i>St George, Mungindi, Dirranbandi, Hebel, Thallon & Surat</i> – Generators available
Public Transport	
	<i>St George, Mungindi, Dirranbandi, Hebel, Thallon & Surat</i> – N/A
Water	
	<p><i>St George, Mungindi, Dirranbandi, Hebel, Thallon & Surat</i> – fresh water is available</p> <p><i>St George</i></p> <ul style="list-style-type: none"> The river water supply failed due to flooding; Local Council has implemented a temporary solution using a diesel pump to pump water into the reserve; this has restored a limited supply & this is being monitored by Council; no threat to drinking water <p><i>Dirranbandi</i></p> <ul style="list-style-type: none"> Water quality testing taking place and being monitored by council
Sewerage	
	<i>St George, Mungindi, Dirranbandi, Hebel, Thallon & Surat</i> – nil issues reported

ECONOMIC

14. INDUSTRY

Sector:	<i>St George, Mungindi, Dirranbandi, Hebel, Thallon & Surat</i> – N/A
Sector:	<i>St George, Mungindi, Dirranbandi, Hebel, Thallon & Surat</i> – N/A
Finance:	<i>St George, Mungindi, Dirranbandi, Hebel, Thallon & Surat</i> – N/A

ENVIRONMENT

15. Environmental Impact

<i>St George, Mungindi, Dirranbandi, Hebel, Thallon & Surat</i> – Nil issues reported by MRC or BSC

LOCAL ARRANGEMENTS

TOWN (for Premiers Report)

Version – 1.01a 11/01/2011

	Houses inundated	Yards inundated /affected	Houses evacuated	People evacuated	Houses affected	Businesses affected	Towns cut off (isolated)
St George		25	25	35	11		
Mungindi							
Dirranbandi			2	3			Isolated
Hebel							Isolated
Thallon							
Surat			2	5			

* these figures are daily total (not cumulative)

16. Updates to District/Local Contacts

Changes to Contacts:	St George, Mungindi, Dirranbandi, Hebel, Thallon & Surat – Nil changes
----------------------	--

Author: [Redacted]	Date: 18.01.11	Time: 1400hrs	Sign off:	Date:	Time:
Signature			Signature		



Situation Report

To: State Disaster Co-ordination Centre CC: <div style="background-color: black; width: 330px; height: 80px;"></div>	From: Roma District Disaster Management Group Telephone: <div style="background-color: black; width: 110px; height: 20px;"></div> Facsimile: <div style="background-color: black; width: 280px; height: 30px;"></div>
---	---

Date	Time	Sitrep No.
19.01.2011	1400hrs	18

SITUATION OVERVIEW

1. Weather

(Local observations)

River Height St George: 10.96m, rising
 River Height Mungindi: 6.51m, steady
 River Height Dirranbandi: 5.21m, falling slowly
 River Height Hebel: 2.35m, steady (Bokhara River at Hebel) & 5.08m, steady (Narran River)
 River Height Thallon: 4.76m, falling slowly
 River Height Surat: 12.39m, steady

2. Damage assessment Overview

(Include brief Summary of effects)

St George

- A number of houses have been inundated & yards affected
- 5 properties have private levees

Dirranbandi

- 1 x property (Clyde Homestead) inundated due to failure at Storage 11

Surat

- 2 x properties (Riverview & Morocco) have been water affected (refer to table at bottom of the report)

Mungindi, Hebel & Thallon – Nil reported

3. Media Issues

Version – 1.01a 11/01/2011

(Include brief details of any media related issues)

St George, Mungindi, Dirranbandi, Hebel, Thallon & Surat – Nil issues

Message has been sent to the community through media releases imploring people to refrain from high volume buying. Contingencies in place to ensure continued supply to our communities.

Communities being continually updated via social networking websites, Flood notices, council websites, Media releases, etc

REGIONAL REPORTS

4. Summary Of Past 24 Hours By DDMG / LDMG / Region

(Include brief details of operations; visits, etc)

St George

- Levees are being monitored, new peak expected early in the coming week
- Dept of Communities staff providing assistance to the community at the Cultural Centre; currently working with DEEDI to get a list of outlying people possibly needing assistance
- Police operating a 24hr/7day roster
- St George is now well supplied, arrangements being made at a local level for further supply of meat, bread & milk, etc

Mungindi

- Rainfall & river levels are being monitored, no major issues envisaged
- Local Disaster Coordination Centre operational (Moree Plains Shire Council)
- Levee banks being monitored
- Ergon Energy & NSW Country Energy monitoring supply of power; however if levee is breached, hospital (4 x patients have been evacuated) & town will lose power
- Liaison is being conducted with NSWPOL & LDMG in relation to evacuation plans, levee banks, power, etc; information is being communicated to the public
- Mungindi officer currently on extended leave and absent from the Division and as such, station & house are unattended; options being explored as to whether an officer should be placed into this area to ensure the safety & security of Police assets

Dirranbandi

- Completely isolated by road; flow on effect of flooding expected to see the township isolated for a number of weeks
- Levee bank is closed, continually inspected & closely monitored
- Re-supplies are continually being received at a local level
- Results from Qld Health revealed no serious contaminant in water samples taken at Dirranbandi; additional testing will be conducted as a precautionary measure and relevant information/advice has been provided to the community
- A re-supply of mail, chlorine & other items by road (newly identified emergency access only) to be received on 20.01.2011
- DDC supports & has arranged the transport of 2 teachers into Dirranbandi on 21.01.2011

Hebel

- Township will be monitored until main body of water arrives
- No evacuations or rescues
- Road access is now cut in all directions
- NSW SES assisting with aerial re-supplies
- DDC supports & has arranged the transport of 2 teachers into Hebel on 21.01.2011

Thallon

Version – 1.01a 11/01/2011

- Nil evacuation, rescues or inundations
- Levee bank being monitored
- Dept of Communities staff providing assistance to the community

Surat

- Water levels & public safety being monitored

5. Projected Operations For Next 24/48 Hours*(Major problems next 24/48 hours. Anticipated resource requirements, including food re-supply)*

Nil issues anticipated & no outstanding requests at this stage.

FACTS AND STATISTICS**6. Response**

SFS Tasks:	Received: Unknown	Completed: Unknown
S Numbers		
Local:	Approx 6-10 members available for tasking	
Deployed:		
Staff Deployed	2 x staff deployed in St George continuing to support Local Government	
EMQ:		
QFRS:	QFRS officers available to be deployed as required SWR team of 4 personnel to be deployed on 20.01.2011	
QAS:	3 x normal road crew in St George	
Resources Available:	EMQ helicopter to be deployed in St George from 20.01.2011 with 10 personnel to cover peak times for Balonne River	
Problems Encountered:	Nil	

SOCIAL**7. Population**

Deceased:	<i>St George, Mungindi, Dirranbandi, Hebel, Thallon & Surat – No reports</i>
Injured:	<i>St George, Mungindi, Dirranbandi, Hebel, Thallon & Surat – No reports</i>
Missing:	<i>St George, Mungindi, Dirranbandi, Hebel, Thallon & Surat – No reports</i>

8. Evacuations

Evacuation Centres	<i>St George, Mungindi, Dirranbandi, Hebel, Thallon & Surat – Nil activated</i>
Activated:	

Version – 1.01a 11/01/2011

Numbers Registered at Centres:	St George, Mungindi, Dirranbandi, Hebel, Thallon & Surat – N/A
Numbers Staying in Centres:	St George, Mungindi, Dirranbandi, Hebel, Thallon & Surat – N/A
Origin:	St George <ul style="list-style-type: none"> The Emergency Evacuation Centre has been closed and on standby. Information has been communicated to the community in relation to Centrelink services

9. Community Recovery Centres

Locations:	Leichhardt Community Centre, Miles (Dalby DDC)
Opening hours:	TBC
Numbers Utilising Centre:	10 persons
Issues	Nil

10. Health

Public Health:	St George, Mungindi, Dirranbandi, Hebel, Thallon & Surat – Nil issues, all operational
Mental Health:	St George, Mungindi, Dirranbandi, Hebel, Thallon & Surat – Nil issues reported

INFRASTRUCTURE

11. Transport

● Roads, airstrips etc closed, include estimated time of opening)

Aviation:	<ul style="list-style-type: none"> Currently fully operational MI Helicopters have been hired by the DDC to support air operations in the Roma District
Rail:	St George, Mungindi, Dirranbandi, Hebel, Thallon & Surat – Nil lines accessible
Road:	St George, Mungindi, Dirranbandi, Hebel, Thallon & Surat – A large number of roads have been affected across the district
Marine:	St George – 2 x Dept of Fisheries boats secured at the police station
Other:	St George, Mungindi, Dirranbandi, Hebel, Thallon & Surat – N/A

12. Structures

Homes and Streets:	St George, Mungindi, Dirranbandi, Hebel, Thallon & Surat – a number of houses/yards have been affected but nil reports of damage to any businesses
--------------------	---

Version – 1.01a 11/01/2011

Council:	BSC & MRC – operational and LDMG meeting on a daily basis
Government Offices:	St George, Mungindi, Dirranbandi, Hebel, Thallon & Surat – operational, no damage reported in relation to government offices or assets
Schools:	<p>St George, Mungindi, Dirranbandi, Hebel, Thallon & Surat – non-operational due to school holidays</p> <p>Schools expected to reopen as scheduled. Regional Director of EQ, Manager of TMR & Roma DDC have met to discuss children returning to school & safety of travel/transport arrangements with a focus on the southern area of the District. TMR to facilitate the transport of some students via flood boats and EQ has agreed to this if the parental consent is obtained. QPS to assist with the reinsertion of teachers into Dirranbandi & Thallon as there is no road access. SES have been consulted and are happy to undertake such if required by their trained flood boat personnel.</p>
Hospitals:	<p>St George</p> <ul style="list-style-type: none"> • High care patients have been evacuated • Remains functional <p>Mungindi</p> <ul style="list-style-type: none"> • All patients have been evacuated to NSW <p>Dirranbandi & Surat – Nil issues</p> <p>Thallon & Hebel – N/A</p>
Dams:	St George, Mungindi, Dirranbandi, Hebel, Thallon & Surat – nil issues

13. Services

Communications <i>(If communications out, include estimated time of reconnection)</i>	
Telephone Network:	St George, Mungindi, Dirranbandi, Hebel, Thallon & Surat – operational
Mobile Telephone Network:	<p>St George, Mungindi, Dirranbandi, Hebel, Thallon & Surat – fully operational</p> <p>St George exchange is in a brick building protected by sandbagging, & pumping facilities in place if needed</p>
Radio (2-way):	St George, Mungindi, Dirranbandi, Hebel, Thallon & Surat – fully operational
Broadcast Radio / TV:	St George, Mungindi, Dirranbandi, Hebel, Thallon & Surat – fully operational
Power <i>(If power out, include estimated time of reconnection)</i>	
Mains power:	<p>Mungindi, Dirranbandi, Hebel, Thallon & Surat – fully operational</p> <p>St George</p> <ul style="list-style-type: none"> • Reconnection of electricity supply underway for those houses previously inundated, for cleaning purposes only
Auxiliary power:	St George, Mungindi, Dirranbandi, Hebel, Thallon & Surat – Generators available

Version – 1.01a 11/01/2011

Public Transport	
	<i>St George, Mungindi, Dirranbandi, Hebel, Thallon & Surat – N/A</i>
Water	
	<p><i>St George, Mungindi, Dirranbandi, Hebel, Thallon & Surat – fresh water is available</i></p> <p>St George</p> <ul style="list-style-type: none"> The river water supply failed due to flooding; Local Council has implemented a temporary solution using a diesel pump to pump water into the reserve; this has restored a limited supply & this is being monitored by Council; no threat to drinking water
Sewerage	
	<i>St George, Mungindi, Dirranbandi, Hebel, Thallon & Surat – nil issues reported</i>

ECONOMIC

14. INDUSTRY

Sector:	<i>St George, Mungindi, Dirranbandi, Hebel, Thallon & Surat – N/A</i>
Sector:	<i>St George, Mungindi, Dirranbandi, Hebel, Thallon & Surat – N/A</i>
Finance:	<i>St George, Mungindi, Dirranbandi, Hebel, Thallon & Surat – N/A</i>

ENVIRONMENT

Environmental Impact

<i>St George, Mungindi, Dirranbandi, Hebel, Thallon & Surat – Nil issues reported by MRC or BSC</i>

LOCAL ARRANGEMENTS

TOWN (for Premiers Report)

	Houses inundated	Yards inundated /affected	Houses evacuated	People evacuated	Houses affected	Businesses affected	Towns cut off (isolated)
St George		25	25	35	11		
Mungindi							
Dirranbandi			2	3			Isolated
Hebel							Isolated
Thallon							
Surat			2	5			

* these figures are daily total (not cumulative)

Version – 1.01a 11/01/2011

16. Updates to District/Local Contacts

Changes to Contacts:	<i>St George, Mungindi, Dirranbandi, Hebel, Thallon & Surat</i> – Nil changes
----------------------	---

Author: Amanda FOSTER	Date: 19.01.11	Time: 1400hrs	Sign off:	Date:	Time:
Signature			Signature		

Version – 1.01a 11/01/2011



Queensland Government
 Department of **Emergency Services**
 Emergency Management Queensland

Situation Report

To:
 State Disaster Co-ordination Centre

CC:

From:
 Roma District Disaster Management Group

Telephone:

Facsimile:

Date	Time	Sitrep No.
20.01.2011	1400hrs	19

SITUATION OVERVIEW

1. Weather

(Local observations)

River Height St George: 11.5m, rising
 River Height Mungindi: 6.51m, steady
 River Height Dirranbandi: 5.2m, falling slowly
 River Height Hebel: 2.35m at Bokhara River & 5.08m at Narran River
 River Height Thallon: 4.68m, falling slowly
 River Height Surat: 12.35m, steady

Isolated showers & storms

2. Damage assessment Overview

(Include brief Summary of effects)

St George

- A number of houses have been inundated & yards affected
- 5 properties have private levees

Dirranbandi

- 1 x property (Clyde Homestead) inundated due to failure at Storage 11

Surat

- 2 x properties (Riverview & Morocco) have been water affected (refer to table at bottom of the report)

Mungindi, Hebel & Thallon – Nil reported

Version – 1.01a 11/01/2011

3. Media Issues

(Include brief details of any media related issues)

St George, Mungindi, Dirranbandi, Hebel, Thallon & Surat – Nil issues

Message has been sent to the community through media releases imploring people to refrain from high volume buying. Contingencies in place to ensure continued supply to our communities.

Communities being continually updated via social networking websites, Flood notices, council websites, Media releases, etc

REGIONAL REPORTS

4. Summary Of Past 24 Hours By DDMG / LDMG / Region

(Include brief details of operations; visits, etc)

George

- Minister for Police & Emergency Services Neil ROBERTS & Assistant Commissioner Tony WRIGHT visited the Balonne Shire
- Flood boats operational
- Levees are being monitored; ADF engineers to provide a report to BSC re levee banks & properties
- Dept of Communities staff providing assistance to the community at the Cultural Centre; currently working with DEEDI, who are providing assistance & completing fodder drops
- Police operating a 24hr/7day roster
- Fuel re-supply received for ADF
- St George is well supplied; is being monitored & re-stocked as required

Mungindi

- Rainfall & river levels are being monitored, no major issues envisaged
- Local Disaster Coordination Centre operational (Moree Plains Shire Council)
- Levee banks being monitored
- Ergon Energy & NSW Country Energy monitoring supply of power; however if levee is breached, hospital (4 x patients have been evacuated) & town will lose power
- Liaison is being conducted with NSWPOL & LDMG in relation to evacuation plans, levee banks, power, etc; information is being communicated to the public
- Mungindi officer currently on extended leave and absent from the Division and as such, station & house are unattended

Dirranbandi

- Remains isolated
- Levee bank is closed, continually inspected & closely monitored
- Re-supplies are continually being received at a local level; another re-supply by road to be undertaken today, 20.01.2011
- Re-supply of meat & mail received into Dirranbandi on 19.01.2011 with a Qld Health staff transfer
- Results from Qld Health revealed no serious contaminant in water samples taken at Dirranbandi; additional testing will be conducted as a precautionary measure and relevant information/advice has been provided to the community
- DDC supports & has arranged the transport of 2 teachers into Dirranbandi on 21.01.2011

Hebel

- No evacuations or rescues
- Road access is now cut in all directions
- NSW SES assisting with aerial re-supplies
- DDC supports & has arranged the transport of 2 teachers into Hebel on 21.01.2011

Version – 1.01a 11/01/2011

Thallon

- Nil evacuation, rescues or inundations
- Levee bank being monitored
- Dept of Communities staff providing assistance to the community

Surat

- Water levels & public safety being monitored

5. Projected Operations For Next 24/48 Hours

(Major problems next 24/48 hours. Anticipated resource requirements, including food re-supply)

2 x QPS officers to be deployed to Dirranbandi & 4 x QPS officers to St George on 21.01.2011 to relieve current staff & continue coverage for a 24hrs roster through until 28.01.2011.

FACTS AND STATISTICS**Response**

SES Tasks:	Received: Unknown	Completed: Unknown
SES Numbers		
Local:	Approx 6-10 members available for tasking	
Deployed:		
Staff Deployed	2 x staff deployed in St George continuing to support Local Government	
EMQ:		
QFRS:	QFRS officers available to be deployed as required SWR team of 4 personnel being deployed on 20.01.2011	
QAS:	3 x normal road crew in St George	
Resources Available:	EMQ helicopter to be deployed in St George from 20.01.2011 with 10 personnel to cover peak times for Balonne River	
Problems Encountered:	Nil	

SOCIAL**7. Population**

Deceased:	St George, Mungindi, Dirranbandi, Hebel, Thallon & Surat – No reports
Injured:	St George, Mungindi, Dirranbandi, Hebel, Thallon & Surat – No reports
Missing:	St George, Mungindi, Dirranbandi, Hebel, Thallon & Surat – No reports

8. Evacuations

Evacuation Centres	St George, Mungindi, Dirranbandi, Hebel, Thallon & Surat – Nil activated
Activated:	

Version – 1.01a 11/01/2011

Numbers Registered at Centres:	<i>St George, Mungindi, Dirranbandi, Hebel, Thallon & Surat – N/A</i>
Numbers Staying in Centres:	<i>St George, Mungindi, Dirranbandi, Hebel, Thallon & Surat – N/A</i>
Origin:	<i>St George, Mungindi, Dirranbandi, Hebel, Thallon & Surat – N/A</i>

9. Community Recovery Centres

Locations:	Leichhardt Community Centre, Miles (Dalby DDC)
Opening hours:	TBC
Numbers Utilising Centre:	10 persons
Issues	Nil

10. Health

Public Health:	<i>St George, Mungindi, Dirranbandi, Hebel, Thallon & Surat – Nil issues, all operational</i>
Mental Health:	<i>St George, Mungindi, Dirranbandi, Hebel, Thallon & Surat – Nil issues reported</i>

INFRASTRUCTURE

11. Transport

(If roads, airstrips etc closed, include estimated time of opening)

Aviation:	<ul style="list-style-type: none"> Currently fully operational MI Helicopters have been hired by the DDC to support air operations in the Roma District
Rail:	<i>St George, Mungindi, Dirranbandi, Hebel, Thallon & Surat – Nil lines accessible</i>
Road:	<i>St George, Mungindi, Dirranbandi, Hebel, Thallon & Surat – A large number of roads have been affected across the district</i>
Marine:	<i>St George – 2 x Dept of Fisheries boats secured at the police station</i>
Other:	<i>St George, Mungindi, Dirranbandi, Hebel, Thallon & Surat – N/A</i>

12. Structures

Homes and Streets:	<i>St George, Mungindi, Dirranbandi, Hebel, Thallon & Surat – a number of houses/yards have been affected but nil reports of damage to any businesses</i>
Council:	<i>BSC & MRC – operational</i>

Version – 1.01a 11/01/2011

Government Offices:	St George, Mungindi, Dirranbandi, Hebel, Thallon & Surat – operational, no damage reported in relation to government offices or assets
Schools:	<p>St George, Mungindi, Dirranbandi, Hebel, Thallon & Surat – non-operational due to school holidays</p> <p>Schools expected to reopen as scheduled. Regional Director of EQ, Manager of TMR & Roma DDC have met to discuss children returning to school & safety of travel/transport arrangements with a focus on the southern area of the District. TMR to facilitate the transport of some students via flood boats and EQ has agreed to this if the parental consent is obtained. QPS to assist with the reinsertion of teachers into Dirranbandi & Thallon as there is no road access. SES have been consulted and are happy to undertake such if required by their trained flood boat personnel.</p>
Hospitals:	<p>St George</p> <ul style="list-style-type: none"> • High care patients have been evacuated • Remains functional <p>Mungindi</p> <ul style="list-style-type: none"> • All patients have been evacuated to NSW <p>Dirranbandi & Surat – Nil issues</p> <p>Thallon & Hebel – N/A</p>
Dams:	St George, Mungindi, Dirranbandi, Hebel, Thallon & Surat – nil issues

13. Services

Communications <i>(If communications out, include estimated time of reconnection)</i>	
Telephone Network:	St George, Mungindi, Dirranbandi, Hebel, Thallon & Surat – operational
Mobile Telephone Network:	<p>St George, Mungindi, Dirranbandi, Hebel, Thallon & Surat – fully operational</p> <p>St George exchange is in a brick building protected by sandbagging, & pumping facilities in place if needed</p>
Radio (2-way):	St George, Mungindi, Dirranbandi, Hebel, Thallon & Surat – fully operational
Broadcast Radio / TV:	St George, Mungindi, Dirranbandi, Hebel, Thallon & Surat – fully operational
Power <i>(If power out, include estimated time of reconnection)</i>	
Mains power:	<p>Mungindi, Dirranbandi, Hebel, Thallon & Surat – fully operational</p> <p>St George</p> <ul style="list-style-type: none"> • Reconnection of electricity supply underway for those houses previously inundated, for cleaning purposes only
Auxiliary power:	St George, Mungindi, Dirranbandi, Hebel, Thallon & Surat – Generators available
Public Transport	

Version – 1.01a 11/01/2011

	<i>St George, Mungindi, Dirranbandi, Hebel, Thallon & Surat – N/A</i>
Water	
	<i>St George, Mungindi, Dirranbandi, Hebel, Thallon & Surat – fresh water is available</i> St George <ul style="list-style-type: none"> The river water supply failed due to flooding; Local Council has implemented a temporary solution using a diesel pump to pump water into the reserve; this has restored a limited supply & this is being monitored by Council; no threat to drinking water Water restrictions are again being enforced
Sewerage	
	<i>St George, Mungindi, Dirranbandi, Hebel, Thallon & Surat – nil issues reported</i>

ECONOMIC

14. INDUSTRY

Sector:	<i>St George, Mungindi, Dirranbandi, Hebel, Thallon & Surat – N/A</i>
Sector:	<i>St George, Mungindi, Dirranbandi, Hebel, Thallon & Surat – N/A</i>
Finance:	<i>St George, Mungindi, Dirranbandi, Hebel, Thallon & Surat – N/A</i>

ENVIRONMENT

15. Environmental Impact

<i>St George, Mungindi, Dirranbandi, Hebel, Thallon & Surat – Nil issues reported by MRC or BSC</i>

LOCAL ARRANGEMENTS

TOWN (for Premiers Report)

	Houses inundated	Yards inundated /affected	Houses evacuated	People evacuated	Houses affected	Businesses affected	Towns cut off (isolated)
St George		25	25	35	11		
Mungindi							
Dirranbandi			2	3			Isolated
Hebel							Isolated
Thallon							
Surat			2	5			

* these figures are daily total (not cumulative)

16. Updates to District/Local Contacts

Version – 1.01a 11/01/2011

Changes to Contacts:	<i>St George, Mungindi, Dirranbandi, Hebel, Thallon & Surat – Nil changes</i>
----------------------	---

Author: [REDACTED]	Date: 20.01.11	Time: 1400hrs	Sign off:	Date:	Time:
Signature			Signature		

Version 1 -17/01/11



Queensland Government
Department of Emergency Services
Emergency Management Queensland

DDMG Recovery Situation Report

To: State Disaster Co-ordination Centre	From:
CC: [REDACTED]	Roma District Disaster Management Group
	Telephone: [REDACTED]
	Facsimile: [REDACTED]

Date	Time	Sitrep No.
21.01.2011	1400hrs	20

SITUATION OVERVIEW

1. Damage assessment Overview

(Include brief summary of key points)

St George

- Approximately 25 properties had water in their yards in low lying areas, while approximately 11 residences were inundated
- 5 properties have private levees

Dirranbandi

- 1 x property (Clyde Homestead) inundated due to failure at Storage 11

Surat

- 2 x properties (Riverview & Morocco) have been water affected (refer to table at bottom of the report)

Mungindi, Hebel & Thallon – Nil reported

2. Significant Issues Summary

(Include those significant issues of interest to the QPS, Queensland Government and/or with potential for media interest)

St George, Mungindi, Dirranbandi, Hebel, Thallon & Surat – Nil issues

DISTRICT REPORTS

3. Summary Of Past 24 Hours By DDMG / LDMG

(Include brief details of operations, visits, etc)

Version 1 -17/01/11

St George

- Current River Height: 12.2m, rising
- BSC LDMG currently activated with a view of transitioning to 'alert' in the coming week
- Nil outstanding issues or requests
- 4 x additional QPS officers deployed from 21.01.2011 to 28.01.2011
- Rainfall & river levels are being monitored, no major issues envisaged
- No evacuation centres activated
- Levees in place & being monitored
- Police operating a 24hr/7day roster
- St George is well supplied, and is being monitored & re-stocked as required at a local level

Mungindi

- Current River Height: 6.02m, rising slowly
- Nil outstanding issues or requests
- River levels are being monitored, no major issues envisaged
- No evacuation centres activated
- Levees in place & being monitored
- Supplies transferred from St George Hospital to Mungindi Hospital
- NSW SES are assisting with re-supplies, and being monitored at a local level
- Liaison is being conducted with NSWPOL & LDMG in relation to evacuation plans, levee banks, power, etc; information is being communicated to the public
- Mungindi officer currently on extended leave and absent from the Division and as such, station & house are unattended

Dirranbandi

- Current River Height: 5.44m, rising slowly
- Nil outstanding issues or requests
- 2 x additional QPS officers deployed from 21.01.2011 to 28.01.2011
- No evacuation centres activated
- Remains isolated; road access identified for emergency vehicles & re-supply only
- Levee banks being continually inspected & closely monitored
- Re-supplies are being arranged at a local level

Hebel

- Current River Height: 2.31m, steady
- Nil outstanding issues or requests
- No evacuation centres activated
- Road access is now cut in all directions
- NSW SES assisting with aerial re-supplies

Thallon

- Current River Height: 4.6m, falling slowly
- Nil outstanding issues or requests
- No evacuation centres activated
- Levee bank being monitored

Surat

- Current River Height: 12.16m, falling slowly
- Nil outstanding issues or requests
- No evacuation centres activated
- MRC LDMG currently activated with a view of transitioning to 'alert' in the coming week
- Water levels & public safety being monitored

4. Projected Recovery activities / objectives

(Identify short term {up to 24 hours} and longer term {24 hours+} recovery activities and objectives, including anticipated re-supply requirements)

Version 1 -17/01/11

Water falling at Surat with little to no damage or community impact. Dept of Communities attended and have left with advice that there is little work for them.

Dept of Communities have a team of four locals from the Roma Office in St George, contacting property owners to determine whether they required any assistance.

There are no longer any Red Cross personnel at the Recovery Centre in St George.

Dept of Communities staff are currently working with DEEDI to identify persons on outlying rural properties and provide advice & referrals where necessary.

Qld Murray-Darling Committee is working with Landcare coordinators to offer support, information & resources, as well as accessing volunteers to work through the catchments. Local councils & community recovery teams have been contacted & advised of this service.

FACTS AND STATISTICS

SOCIAL

5. Population

Deceased:	<i>St George, Mungindi, Dirranbandi, Hebel, Thallon & Surat</i> – No reports
Injured:	<i>St George, Mungindi, Dirranbandi, Hebel, Thallon & Surat</i> – No reports
Missing:	<i>St George, Mungindi, Dirranbandi, Hebel, Thallon & Surat</i> – No reports

6. Evacuations

Evacuation Centres activated (include location and commencement date):	<i>St George, Mungindi, Dirranbandi, Hebel, Thallon & Surat</i> – <u>Nil activated</u> Location: St George State School Commencement Date: 05.01.2011
Numbers registered at Centres (include progressive total, and current registrees):	Progressive total: 22
Numbers staying in Centres (include progressive total and current number of persons previous night):	Progressive total: 6
Issues (include comments relating to public safety, support services and resources where applicable):	Nil reported

7. Community Recovery Centres

Locations:	Leichhardt Community Centre, Miles (Dalby DDC)
Opening hours:	TBA

Version 1 -17/01/11

No. utilising Centre:	10
Issues:	Nil reported

8. Health

Public Health:	<i>St George, Mungindi, Dirranbandi, Hebel, Thallon & Surat</i> – Nil issues reported
Mental Health:	<i>St George, Mungindi, Dirranbandi, Hebel, Thallon & Surat</i> – Nil issues reported

INFRASTRUCTURE

9. Transport

(roads, airstrips etc closed, include estimated time of opening)

Aviation:	<i>St George, Mungindi, Dirranbandi, Hebel, Thallon & Surat</i> – fully operational. MI Helicopters have been engaged by DDC & BSC, and continue to support air operations in the Roma District.
Rail:	<i>St George, Mungindi, Dirranbandi, Hebel, Thallon & Surat</i> – Nil lines accessible.
Road:	<i>St George, Mungindi, Dirranbandi, Hebel, Thallon & Surat</i> – A large number of roads across the District remain affected. Continual liaison with TMR regarding when road networks will reopen.
Marine:	2 x Dept of Fisheries boats secured at the St George Police Station.
Other:	<i>St George, Mungindi, Dirranbandi, Hebel, Thallon & Surat</i> – N/A

10. Structures

Including:

- No. of residences with water over the floorboard (affected living areas)*
- No. of residences with water under the house (not affecting living areas)*
- No. of properties with water entering yards but not affecting residences*
- No. of public buildings with water affecting ability to function*
- No. of businesses with water affecting ability to function*

		Accumulative total (where applicable):
Residences (includes individual apartments and flats):	<i>St George:</i> 25 houses/yards affected, 11 houses inundated <i>Dirranbandi:</i> 2 properties affected <i>Surat:</i> 2 houses/yards affected <i>Mungindi, Hebel & Thallon:</i> nil reported	
Properties (not including properties on which residences or businesses are affected):	<i>St George, Mungindi, Dirranbandi, Hebel, Thallon & Surat</i> – Nil issues reported	
Roads, streets, highways etc:	<i>St George, Mungindi, Dirranbandi, Hebel, Thallon & Surat</i> – a large number of roads across the District remain affected. Continually being inspected by TMR in an attempt to expedite access.	
Businesses:	<i>St George, Mungindi, Dirranbandi, Hebel, Thallon &</i>	

Version 1 -17/01/11

	Surat – nil issues reported	
Council:	St George, Mungindi, Dirranbandi, Hebel, Thallon & Surat – still operating	
Government Offices:	St George, Mungindi, Dirranbandi, Hebel, Thallon & Surat – remain operational	
Schools:	<p>St George, Mungindi, Dirranbandi, Hebel, Thallon & Surat – nil issues</p> <p>Schools expected to reopen as scheduled. TMR to facilitate the transport of some students via flood boats and Ed Qld has agreed to this if parental consent is obtained. QPS have assisted with the reinsertion of teachers into Dirranbandi & Thallon as there is no road access. SES have been consulted and are happy to assist with transporting the children if required by their trained flood boat personnel.</p>	
Hospitals:	<p>St George: High care patients have been evacuated; Remains functional</p> <p>Mungindi: Inpatients have been evacuated to Moree NSW</p> <p>Dirranbandi & Surat: Remain functional</p> <p>Thallon & Hebel – N/A</p>	
Dams:	St George, Mungindi, Dirranbandi, Hebel, Thallon & Surat – Nil issues	

11. Services

Communications (communications out, include estimated time of reconnection)	
Telephone Network:	St George, Mungindi, Dirranbandi, Hebel, Thallon & Surat – operational
Mobile Telephone Network:	St George, Mungindi, Dirranbandi, Hebel, Thallon & Surat – fully operational St George exchange is in a brick building protected by sandbagging, & pumping facilities are in place if needed
Radio (2-way):	St George, Mungindi, Dirranbandi, Hebel, Thallon & Surat – fully operational
Broadcast Radio / TV:	St George, Mungindi, Dirranbandi, Hebel, Thallon & Surat – fully operational
Power (Include number of residences, public buildings and business premises without power, and estimated time of reconnection)	
Mains power:	Mungindi, Dirranbandi, Hebel, Thallon & Surat – fully operational St George: Reconnection of electricity supply underway for those houses previously inundated, for cleaning purposes only. Ergon Energy have advised that there will be a minor disruption to power supply on 25.01.2011 for a 4hr period.

Version 1 -17/01/11

Auxiliary power:	St George, Mungindi, Dirranbandi, Hebel, Thallon & Surat – Additional generators available to support existing infrastructure if required
Public Transport	
	St George, Mungindi, Dirranbandi, Hebel, Thallon & Surat – N/A
Water (Include number of residences, public buildings and business premises without water, and estimated time of reconnection)	
	St George, Mungindi, Dirranbandi, Hebel, Thallon & Surat – fresh water is available St George: The river water supply failed due to flooding; Local Council has implemented a temporary solution using a diesel pump to pump water into the reserve; this has restored a limited supply & this is being monitored by Council; there is no threat to drinking water
Sewerage (Include number of residences, public buildings and business premises without sewerage services, and estimated time of reconnection)	
	St George, Mungindi, Dirranbandi, Hebel, Thallon & Surat – nil issues reported
Gas (Include number of residences, public buildings and business premises without gas services, and estimated time of reconnection)	
	St George, Mungindi, Dirranbandi, Hebel, Thallon & Surat – nil issues reported

ECONOMIC

12. INDUSTRY

Discuss estimated economic impacts on areas of business / industry – not to include previous data
(Include number of business premises affected in section 10)

Sector:	St George, Mungindi, Dirranbandi, Hebel, Thallon & Surat – N/A
Sector:	St George, Mungindi, Dirranbandi, Hebel, Thallon & Surat – N/A
Finance:	St George, Mungindi, Dirranbandi, Hebel, Thallon & Surat – N/A

ENVIRONMENT

13. Environmental Impact

St George, Mungindi, Dirranbandi, Hebel, Thallon & Surat – Nil issues reported by MRC or BSC

LOCAL ARRANGEMENTS

16. Updates to District/Local Contacts

Changes to Contacts:	St George, Mungindi, Dirranbandi, Hebel, Thallon & Surat – Nil changes
----------------------	---

SUNSHINE COAST

Version – 2.0 16/04/08



Queensland Government
 Department of Emergency Services
 Emergency Management Queensland

Situation Report

To: State Disaster Co-ordination Centre	From: DDC Sunshine Coast
CC: Assistant Commissioner, NCR Operations Coordinator, NCR	

Date	Time	Sitrep No.
10/01/2010	0001hrs	1

SITUATION OVERVIEW

Weather

(Local observations)

1. Rain has eased a little over the past 3 hours across the district, brining about easing of flood waters.
2. As at 2300hrs 9/1/2011, Sunshine Coast Had seen widespread heavy falls in excess of 100mm across the district, Maleny recording 265mm, Cooloolabin Receiving 196mm and Bald Knob 231mm are some of the highest. Maleny has received in excess of 313mm in the 24 hours to 2130hrs 9/1/2010
3. Extensive flash flooding experienced throughout the district, particularly hinterland areas and low lying areas for the majority of the day. Areas particularly impacted are Kenilworth, completely cut off by road, Mooloolah, Palmwoods, Pomona and Yandina. Many river gauges reached major flood levels during the day.
4. Although rain is easing there is still repots from BoM that heavy rains across the district will continue through the night into Monday and perhaps Tuesday.

Damage assessment Overview

(Include brief Summary of effects)

1. Many roads across the Sunshine Coast hinterland (Kenilworth, Connonddale, Maleny) and low lying areas across the Mooloolah, Tewantin, Pomona, Doonan, Cooran, Palmwoods, Yandina, Nambour, Bli Bli, Maroochy River, Peachester and some areas of Caloundra have been cut by flood waters during the day and into the night.
2. The bridge just north of Connonddale on the Maleny Kenilworth Road has been covered with water. Initial reports are that the bridge has been washed away but the extent of the damage (if at all) has not yet been confirmed as the water was still too high when last checked.
3. There are several landslips across the district which council are responding to although no serious structural damage is reported at this time. Council road crews are attending to a landslip on Obi Obi Road to clear the road. Minor landslip on Mapleton Road just west of Nambour also came partially across the road.
4. Bruce Highway has been cut north of Caboolture and also at Kybong, South of Gympie.
5. There are no known reports of extensive damage to dwellings or businesses at this stage and further will be known on this as day breaks.

Version – 2.0 16/04/08

3. Media Issues*(Include brief details of any media related issues)*

1. Sunshine Coast LDMG representative [REDACTED] conducted television media interview in the pm of 9/1/2011.
2. Sunshine Coast Daily reports flooding across the region and has a good library of reader submitted photographs to view on their website showing the levels of inundation throughout 9/1/2011.
3. Sunshine Coast Daily also report 5000 homes across the district without power on 9/1/2011. Confirmation with Energex rep is that there were losses throughout the day but all homes on the sunshine Coast have had power restored current as of 2145hrs.
4. Vehicles are still travelling through water inundated roads and media information reiterating the dangers and legalities of doing so are requested and will be followed up at a local level on 10/1/2011.
5. The general safety message will also be put through the media about swimming in swollen rivers and streams and drains will also be publicised on a local level on 10/1/2011.

REGIONAL REPORTS**5. Summary Of Past 24 Hours By DDMG / LDMG / Region***(Include brief details of operations; visits, etc)*

1. Sunshine Coast DDMG have been monitoring and liaising with Sunshine Coast LDMG reps throughout the day and into the night.
2. Sunshine Coast LDMG stood up and opened a LDCC on a small scale at Nambour at 14:40 hrs on 9/1/2011. (Staffed by 3)
3. Sunshine Coast DDMG XO will be joining LDCC to monitor operations on am 10/1/2011.
4. Sunshine Coast Regional Council call centre (operated through Brisbane after hours) experienced up to 25 minute call answering wait times late in the afternoon and decided to open their Caloundra Call Centre which immediately reduced waiting times. This was closed again at 2217hrs and transferred back to Brisbane. They are considering opening early on 10/1/2011 depending on call volumes overnight.
5. At 1800hrs, SES had received 171 calls for assistance, most related to sandbagging, leaking roofs and water through houses. It is believed at this time that the water through houses is from rainfall runoff rather than flood waters. This is yet to be confirmed.
6. Council civil works crews have been busy throughout the district however council report they have been able to attend to the number of calls sufficiently with available resources at this time.
7. Confirmation on the status of campers in the Kenilworth areas of the National park, Charlie Moreland, Boolumba campsites, have confirmed numbers of campers believed to be in the campgrounds, that they have been contacted by NPWS and have access to higher ground, phones and ample supplies at this time. NPWS will check in on them again am 10/1/2011.
8. 7 families are stranded in Kenilworth overnight due to cut roads on both sides of Kenilworth. They have been accommodated in the church and hall and have food available through local providers. There are no other known instances of requests for assistance due to displacement caused by flooding on the Sunshine Coast at this time.

Version – 2.0 16/04/08

9. Flood Modeling has been conducted by SCRC Hydrologist and previous and recent models are also being used. SCRC hydrologist provided report to DDC at 21:30hrs. He also notes effects of a storm tide resulting in High Tides about 300 – 400mm above Astronomical Tides. This is likely to result in minor flooding of areas of Maroochydore on the high tide on 10/1/2011 as floodwaters reach the larger part of the river. This is a usual occurrence with king tides and SES are aware with sandbagging plans for houses in that area if needed. There will likely be some water inundation of Bradman Avenue, Maroochydore.
10. SCRC report that Golden Beach Caravan Park have had sewage problems with 300 guests. They have responded with 10 portable toilets until Unity Water can assess on 10/1/2011.

5. Projected Operations For Next 24/48 Hours

(Major problems next 24/48 hours. Anticipated resource requirements, including food re-supply)

- Sunshine Coast XO to attend the Sunshine Coast LDCC to monitor and respond accordingly throughout 10/1/2011.
- Continued modeling of effects of rainfall.
- Respond accordingly to requests for assistance of LDCC who at this time have matters in hand with current resources.
- Send media Message as outlined above in Media.
- Continue to increase situational awareness through contact with local information sources.

FACTS AND STATISTICS

6. Response

Tasks:	Received:	Completed:
SES Numbers		
Local:		
Deployed:		
Staff Deployed		
EMQ:		
QFRS:		
QAS:		
Resources Available:		
Problems Encountered:		

SOCIAL

7. Population

Version – 2.0 16/04/08

Deceased:	Nil known
Injured:	Nil known
Missing:	Nil known

8. Evacuations

Evacuation Centres Activated:	1. Nil
Numbers Registered at Centres:	1. Nil
Numbers Staying in Centres:	1. N/A
Origin:	1. N/A

9. Community Recovery Centres

Locations:	Nil
Opening hours:	
Numbers Utilising Centre:	
Issues	

10. Health

Public Health:	N/A
Mental Health:	N/A

INFRASTRUCTURE

11. Transport

(If roads, airstrips etc closed, include estimated time of opening)

Aviation:	Airport closed for business at time of Sitrep. Will further advise on 10/1/2011
Rail:	No reports of rail affected.
Road:	See attached Road Closure List from Council and Main Roads.

Version – 2.0 16/04/08

Marine:	Strong Wind Warning current for coastal areas.
Other:	

12. Structures

Homes and Streets:	Nil structural issues or flooding inundation at this time.
Council:	Nil reported
Government Offices:	Nil reported
Schools:	Nil reported
Hospitals:	Nil
Dams:	Nil damage reported

13. Services

Communications (if communications out, include estimated time of reconnection)	
Telephone Network:	Active
Mobile Telephone Network:	Active
Radio (2-way):	Active
Broadcast Radio / TV:	Active
Power (If power out, include estimated time of reconnection)	
Mains power:	Nil uncleared outages. No reported unrectified power outages 2145hrs 9/1/2011 as at
Auxiliary power:	Not required at this time.
Public Transport	
Sunbus	Operating except for road closures.
Suncoast Cabs	Operating.
Water	
	Nil issues
Sewerage	
	<p>Duty Officer Unity Water advised at 1800hrs that due to the amount of rain, the pump stations are full/overflowing and unable to be cleared. They will be attending these stations and doing cleanup job, once rain has gone.</p> <p>They will not be attending any jobs this evening unless there is a serious safety issue.</p> <p>They will be doing a cleanup as soon as possible Monday</p>

Version – 2.0 16/04/08

ECONOMIC**14. INDUSTRY**

Sector:	Nil to report.
Sector:	
Finance:	

ENVIRONMENT**15. Environmental Impact**

Minor landslips around roadways. The extent of environmental impact is not known at this time.

LOCAL ARRANGEMENTS**16. Updates to District/Local Contacts**

Changes to Contacts:	Sunshine Coast Local Disaster Coordination Centre landline is 54418644.
----------------------	---

Author: Sgt Rick LIDDY Sunshine Coast XO	Date: 10/01/201 1	Time: 0105hrs	Sign off: Supt B.K. HANBIDGE	Date: 10/01/201 1	Time: 0628hrs
Signature			Signature		

Version – 2.0 16/04/08



Queensland Government
 Department of Emergency Services
 Emergency Management Queensland

Situation Report

To: State Disaster Co-ordination Centre	From: DDC Sunshine Coast
CC: Assistant Commissioner, NCR Operations Coordinator, NCR	

Date	Time	Sitrep No.
10/01/2010	1630	3

SITUATION OVERVIEW

1. Weather (Local observations)

1. Rain has continued to ease across the district, bringing about easing of flood waters and river levels are dropping
2. Predictions of light falls across the Sunshine Coast with possibility of some heavier falls over night into the morning.

2. Damage assessment Overview (Include brief Summary of effects)

1. Many roads across the Sunshine Coast have been closed and are continually changing. A complete list can be found at the following internet location on the SCRC website.
<http://www.sunshinecoast.qld.gov.au/sitePage.cfm?code=road-closures> a current list of closures is attached to this sitrep.
2. There are several landslips across the district and council are responding. No structural damage is reported at this time other than to some roads. Council road crews are attending to a landslip on Obi Obi Road to clear the road. Minor landslip on Mapleton Road just west of Nambour also came partially across the road.
3. SES crew cut off at Reesville by a landslip overnight have safely left the area.
4. Bruce Highway has been cut in 3 places north of Pomona (Skyring Creek Road at 2 places and at Kybong, South of Gympie. As at 1005hrs – Bruce Highway is still closed. Police will continue to man this road closure with lights activated throughout the night to warn motorists. This will stay in place until the road opens.
5. The reports of a house on [REDACTED] falling into creek were found to be unfounded. [REDACTED] property owner spoken by SCRC and it has been determined that his house HAS NOT fallen into the creek but he was concerned about landslips near his house. He has been advised by SCRC to contact a GOTECH expert re ensuring the continued safety of his house. House is not in immediate danger.

Version – 2.0 16/04/08

POSSIBLE EMERGING ISSUE

Concern is held by SCRC over the number of landslips throughout the region. This indicates that the land has reached capacity when it comes to its ability to hold water and retain structural integrity. Should large amounts of rain fall in the next 24 to 48 hours more landslips are expected which could cause more road closures and damage etc.

3. Media Issues

(Include brief details of any media related issues)

1. Vehicles are still travelling through water inundated roads and media information reiterating the dangers and legalities of doing so are requested and will be followed up at a local level on 10/1/2011.
2. The general safety message will also be put through the media about swimming in swollen rivers and streams and drains will also be publicised on a local level on 10/1/2011.

REGIONAL REPORTS**3. Summary Of Past 24 Hours By DDMG / LDMG / Region**

(Include brief details of operations; visits, etc)

1. Sunshine Coast DDMG have been monitoring and liaising with Sunshine Coast LDMG reps. Sunshine Coast XO and 2 staff are working out of the Local Coordination Centre from 0815hrs 10/1/2011.
2. Sunshine Coast LDMG stood up and opened a LDCC on a small scale at Nambour at 14:40 hrs on 9/1/2011. (Staffed by 3)
3. Sunshine Coast DDMG XO will joined LDCC to monitor operations at am 10/1/2011.
4. Sunshine Coast Regional Council call centres are fully operational.
5. Council civil works crews have been busy throughout the district however council report they have been able to attend to the number of calls sufficiently with available resources at this time. See below regional report.
6. Confirmation on the status of campers in the Kenilworth areas of the National park, Charlie Moreland, Boolumba campsites, have confirmed numbers of campers believed to be in the campgrounds, that they have been contacted by NPWS and have access to higher ground, phones and ample supplies at this time. NPWS will check in on them again am 10/1/2011. Update is that there has been no contact from campers and NPWS will continue to monitor and make attempts to contact during the day.
7. 7 families are stranded in Kenilworth overnight due to cut roads on both sides of Kenilworth. They have been accommodated in the church and hall and have food available through local providers. There are no other known instances of requests for assistance due to displacement caused by flooding on the Sunshine Coast at this time.
8. Flood Modeling has been conducted by SCRC Hydrologist and previous and recent models are also being used. SCRC hydrologist provided report to DDC at 21:30hrs. He also notes effects of a storm tide resulting in High Tides about 300 – 400mm above Astronomical Tides. This is likely to result in minor flooding of areas of Maroochydhore on the high tide on 10/1/2011 as floodwaters reach the larger part of the river. This is a usual occurrence with king tides and SES are aware with sandbagging plans for houses in that area if needed. There will likely be some water inundation of Bradman Avenue, Maroochydhore.

Version – 2.0 16/04/08

9. SCRC report that Golden Beach Caravan Park have had sewage problems with 300 guests. They have responded with 10 portable toilets until Unity Water can assess on 10/1/2011.

Landsborough

- Landsborough operations have been fairly busy but no major issues.

Caloundra

- Issues with sewerage overflow at Golden Beach.
- 10 porta loos delivered to Golden Beach Caravan Park 10 pm last night.
- Kawana Way closed at Kawana Forest

Maroochydore

- Maroochydore Works depot fully operational
- No major issues
- Expecting flooding over Bradman Ave at high tide. SES currently sand bagging low lying houses.
- Rock slide on Buderim Avenue at bottom of hill

Nambour

- Paul Tarrant has set up an incident control centre again this morning to manage calls through Nambour Depot
- Minor slips on Mapleton Road (3), (1) on Palmwoods Rd
- Obi Obi Rd slip cleared,
- Sunshine Motorway Bli Bli at Ski and Surf closed

Noosaville

- Noosa Ops being coordinated by Fred Spinks
- Collapsed culvert at Vernon St Sunshine Beach. Residents can still access and egress and David Low Way still open
- Potential flooding at South Peregrine Coastal Lagoons .

Connondale – Kenilworth

- Kenilworth town completely cut off - 7 stranded families - being put up in the Catholic Church, the B&B, local families and the SES shed. No houses known to be flooded.
- River levels peaked overnight at Kennilworth.. Major flood levels are also expected at Dagon Pocket during Monday morning. Further rises could occur throughout the upper catchment dependent on rainfall in the catchment.
- The Bridge west of Connondale on the Kenilworth Road is closed but has not been washed away as previously reported.

5. Projected Operations For Next 24/48 Hours

(Major problems next 24/48 hours. Anticipated resource requirements, including food re-supply)

- Sunshine Coast DDC operations at the Sunshine Coast LDCC to be scaled back and the XO will leave and adopt ALERT status to be called in if overnight rain escalates and operations escalate.
- Council will continue with scaled back LGCC until 2200hrs and are planning to scale back to 2 staff overnight but will maintain coordination centre and scale up if necessary.

Version – 2.0 16/04/08

FACTS AND STATISTICS

6. Response

SES Tasks:	Received:	Completed:
SES Numbers		
Local:		
Deployed:		
Staff Deployed		
EMQ:		
QFRS:		
QAS:		
Resources Available:		
Problems Encountered:		

SOCIAL

7. Population

Deceased:	Nil known
Injured:	Nil known
Missing:	Nil known

8. Evacuations

Evacuation Centres Activated:	1. Nil
Numbers Registered at Centres:	1. Nil
Numbers Staying in Centres:	1. N/A
Origin:	1. N/A

9. Community Recovery Centres

Locations:	Nil
Opening hours:	
Numbers Utilising	

Version – 2.0 16/04/08

Centre:	
Issues	

10. Health

Public Health:	N/A
Mental Health:	N/A

INFRASTRUCTURE**11. Transport***(If roads, airstrips etc closed, include estimated time of opening)*

Aviation:	Sunshine Coast Regional Airport unaffected by weather and is fully operational
Rail:	No reports of rail affected.
Road:	See attached Road Closure List from Council and Main Roads.
Marine:	Strong Wind Warning current for coastal areas.
Other:	

12. Structures

Homes and Streets:	
Council:	Nil reported
Government Offices:	Nil reported
Schools:	Nil reported
Hospitals:	Nil
Dams:	Nil damage reported

13. Services**Communications***(If communications out, include estimated time of reconnection)*

Telephone Network:	Active
Mobile Telephone Network:	Active
Radio (2-way):	Active

Version – 2.0 16/04/08

Broadcast Radio / TV:	Active
Power (If power out, include estimated time of reconnection)	
Mains power:	Nil uncleared outages. No reported unrectified power outages.
Auxiliary power:	Not required at this time.
Public Transport	
Sunbus	Operating except for road closures.
Suncoast Cabs	Operating.
Water	
	Nil issues
Coverage	
	<p>Duty Officer Unity Water advised at 1800hrs that due to the amount of rain, the pump stations are full/overflowing and unable to be cleared. They will be attending these stations and doing cleanup job, once rain has gone.</p> <p>They will not be attending any jobs this evening unless there is a serious safety issue.</p> <p>They will be doing a cleanup as soon as possible Monday</p>

ECONOMIC

14. INDUSTRY

Sector:	Nil to report.
Motor:	
Finance:	

ENVIRONMENT

15. Environmental Impact

Minor landslips around roadways. The extent of environmental impact is not known at this time.

LOCAL ARRANGEMENTS

16. Updates to District/Local Contacts

Version – 2.0 16/04/08

Changes to Contacts:

Sunshine Coast Local Disaster Coordination Centre landline is [REDACTED]

Author: Acting Inspector Richard DODDS Sunshine Coast XO	Date: 10/01/2011	Time: 1630	Sign off: Supt B.K. HANBIDGE	Date: 10/01/2011	Time:
Signature			Signature		

Versio



Queensland Government
 Department of Emergency Services
 Emergency Management Queensland

Situation Report

To: State Disaster Co-ordination Centre	From: DDC Sunshine Coast
CC: Assistant Commissioner, NCR Operations Coordinator, NCR	

Date	Time	Sitrep No.
11/01/2010	1500	5

SITUATION OVERVIEW



Weather

(Local observations)

At 2 pm AEST, a surface trough was lying over the Southeast Queensland Coast and is expected to weaken overnight.

Heavy rain areas and local thunderstorms are expected to continue through the Southeast Coast and the Darling Downs and Granite Belt District southeast of Dalby to Goondiwindi. Heavy falls will lead to flash flooding and will worsen existing river flooding.

Significant rainfall totals over the past hour or so include:

- Coolabine Creek (Mary River) 36 mm
- Maroochydore Depot 21 mm
- Picnic Point 19 mm

Streams of interest include:

Yandina (South Maroochy River) - Moderate flooding is occurring upstream of Nambour North Connection Road. The South Maroochy River is still rising, although rainfall in the catchment has eased over the past hour, with a maximum reading of 9 mm at Cooloolabin Dam.

Beerwah (Coochin Creek) - Flood levels peaked at around 11:30am and are slowly receding (approx. 200 mm below peak). Rainfall in the catchment has eased over the past hour, with a maximum reading of 10 mm at Hume Lane.

Nambour (Petrie Creek) - The creek is still rising, however rainfall in the catchment has eased over the past hour, with a maximum reading of 10 mm at West Woombye.

2. Damage assessment Overview

(Include brief Summary of effects)

Versio

1. Many roads across the Sunshine Coast have been closed and are continually changing. A complete list can be found at the following internet location on the SCRC website.
<http://www.sunshinecoast.qld.gov.au/sitePage.cfm?code=road-closures> a current list of closures is attached to this sitrep.
2. There are several landslips across the district and the number are increasing. There are no significant landslips at this stage. No structural damage is reported at this time other than to some roads and road infrastructure. These roads have been closed and mitigations strategies put in place to reduce further slippage. Council road crews are attending to a landslip on Obi Obi Road to clear the road. Minor landslip on Mapleton Road just west of Nambour also came partially across the road.
3. Bruce Highway has been cut in 3 places north of Pomona (Skyring Creek Road at 2 places and at Kybong, South of Gympie. As at 1005hrs – Bruce Highway is still closed. Police will continue to man this road closure with lights activated throughout the night to warn motorists. Traffic control is in place during daylight hours.
4. SES have received reports of leaking roofs and requests for sandbags for threat of flooding. Majority of these calls were received when the main rainfall was occurring. As the rain across the Sunshine Coast eases, these calls have been reduced and some recently reported jobs indicate that the request for sandbags has been cancelled.
5. Emerging information of a landslip on Nambour Mapleton Road where debris from the high side of the road culvert has fallen across the two uphill lanes to Mapleton. The road is open with one lane open only.

POSSIBLE EMERGING ISSUE

Concern is held by SCRC over the number of landslips throughout the region. This indicates that the land has reached capacity when it comes to its ability to hold water and retain structural integrity. Should large amounts of rain fall in the next 24 to 48 hours more landslips are expected which could cause more road closures and damage etc. Further work is being done to speak to residents in those affected areas. These people have been previously provided with advice by council.

SCRC is continuing to monitor flood levels at Golden Beach with no imminent risk to residents at this time.

3. Media Issues

(Include brief details of any media related issues)

1. Vehicles are still travelling through water inundated roads and media information reiterating the dangers and legalities of doing so are requested and will be followed up at a local level on 10/1/2011.
2. The general safety message will also be put through the media about swimming in swollen rivers and streams and drains will also be publicised on a local level on 10/1/2011.

REGIONAL REPORTS

1. Summary Of Past 24 Hours By DDMG / LDMG / Region

(Include brief details of operations; visits, etc)

Versio

1. The Sunshine Coast DDMG stood up at 1100hrs 11/1/2011. Member agencies of the group working in the coordination centre are Transport and Main Roads, Communities, EMQ, QFRS,
2. Sunshine Coast Regional Council, Main Roads and Police are responding to calls for service for reports of roads closed with water inundation. Work is being done to confirm reports of water inundation through homes. All information received to date indicates that it is from storm water falling rather than river and stream water rising.
3. Council are inspecting landslips in the Buderim Area and speaking further with residents to provide precautionary advice. The damage is minor at this stage and further advice will be provided after further inspection. Further investigation of landslips at Buderim, Nambour, Obi Obi road but no reports of damage to residences.
4. Council are conducting investigations into the water levels at Golden Beach and whether evacuations may need to take place. Council are investigating and will advise.
5. A Childcare centre at Yandina was at risk of flooding and as a precautionary measure, parents were called to collect their children. All children were removed from the centre without incident and there was no water inundation through the centre.
6. There was a request for a helicopter sent to State to convey 10,000 sandbags from SES Headquarters Kedron to the Sunshine Coast Regional Airport as a precautionary measure. We have still not received confirmation that this can be filled.

5. Projected Operations For Next 24/48 Hours

(Major problems next 24/48 hours. Anticipated resource requirements, including food re-supply)

- Sunshine Coast DDC are at Standup Level 1. Policing resources and a number of support staff and DDMG members as reported above are operating through the night to monitor incoming calls for service and coordination.
- Council will be monitoring and further assessing landslips and localized flash flooding across the district. Hydrology are planning in that regard. Council are responding well to the event with their resources at this time.
- The Mayor is actively involved in the operation of the Local Coordination Centre.

FACTS AND STATISTICS

6. Response

SES Tasks:	Received: 100	Completed:
SES Numbers	65 jobs for Maroochydhore	
Local:	7 Jobs for Noosa	
	27 Jobs for Caloundra	
	Majority of jobs are for sandbags.	
Deployed:		

Versio

Staff Deployed	
EMQ:	
QFRS:	
QAS:	
Resources Available:	
Problems Encountered:	

SOCIAL

7. Population

Deceased:	Nil known
Injured:	Nil known
Missing:	Nil known

8. Evacuations

Evacuation Centres Activated:	Lake Kawana Centre The J Noosa Nambour Civic Centre
Numbers Registered at Centres:	1. Nil
Numbers Staying in Centres:	1. N/A
Origin:	1. N/A

9. Community Recovery Centres

Locations:	Nil
Opening hours:	
Numbers Utilising Centre:	
Issues	

10. Health

Public Health:	Nil known
----------------	-----------

Versio

Mental Health:	Nil known
----------------	-----------

INFRASTRUCTURE

11. Transport

(If roads, airstrips etc closed, include estimated time of opening)

Aviation:	Sunshine Coast Regional Airport report some flight delays but are operational.
Rail:	The Railway line is closed at Burpengary.
Road:	See attached Road Closure List from Council and Main Roads.
Marine:	Strong Wind Warning current for coastal areas.
Other:	

12. Structures

Homes and Streets:	Several homes inundated with flash flooding waters. Any inundation is not expected to be long term and the exact number of inundations reported cannot be determined at this time. LDCC had two homes reported with inundation but both homes are no longer inundated.
Council:	Nil reported
Government Offices:	Nil reported
Schools:	Nil reported
Hospitals:	Nil
Dams:	Nil damage reported

13. Services

Communications

(If communications out, include estimated time of reconnection)

Telephone Network:	Active
Mobile Telephone Network:	Active
Radio (2-way):	Active
Broadcast Radio / TV:	Active

Power

(If power out, include estimated time of reconnection)

Mains power:	<ul style="list-style-type: none"> Customers between Kenilworth and Conondale (excluding Conondale village) continue to be without power. Flood waters are preventing access by ENERGEX crews. Approximately 170 homes without power. ENERGEX monitoring situation. Kenilworth Coolabine Rd area. Approximately 16 homes without power. Flood
--------------	---

Versio

	<p>waters preventing access by ENERGEX crews. ENERGEX monitoring situation.</p> <ul style="list-style-type: none"> Miscellaneous loss of supply to individual homes across the Sunshine Coast are being responded to as required.
Auxiliary power:	Not required at this time.
Public Transport	
Sunbus	Operating except for road closures.
Suncoast Cabs	Operating.
Water	
	There are no water quality issues for the Sunshine Coast
Sewerage	
	<p>Duty Officer Unity Water advised at 1800hrs that due to the amount of rain, the pump stations are full/overflowing and unable to be cleared. They will be attending these stations and doing cleanup job, once rain has gone.</p> <p>They will not be attending any jobs this evening unless there is a serious safety issue.</p> <p>Reports of possible contamination at low levels at Bulcock Beach and Frasers Park at Caloundra and Burgess Creek, Sunrise Beach.</p>

ECONOMIC

14. INDUSTRY

Sector:	Nil to report.
Sector:	
Finance:	

ENVIRONMENT

15. Environmental Impact

Minor landslips around roadways. The extent of environmental impact is not known at this time.

LOCAL ARRANGEMENTS

16. Updates to District/Local Contacts

Changes to Contacts:	Sunshine Coast Local Disaster Coordination Centre landline is [REDACTED]
----------------------	--

Versio

Author: Sergeant Rick Liddy Sunshine Coast XO	Date: 11/01/2011	Time: 1542	Sign off: Supt B.K. HANBIDGE	Date: 11/01/2011	Time:
Signature			Signature		

Versio



Queensland Government
 Department of Emergency Services
 Emergency Management Queensland

Situation Report

To: State Disaster Co-ordination Centre	From: DDC Sunshine Coast
CC: Assistant Commissioner, NCR Operations Coordinator, NCR	

Date	Time	Sitrep No.
11/01/2010	1900	6

SITUATION OVERVIEW



Weather
 (Local observations)

At 2 pm AEST, a surface trough was lying over the Southeast Queensland Coast and is expected to weaken overnight.

Heavy rain areas and local thunderstorms are expected to continue through the Southeast Coast and the Darling Downs and Granite Belt District southeast of Dalby to Goondiwindi. Heavy falls will lead to flash flooding and will worsen existing river flooding.

Significant rainfall totals over the past hour or so include:

- Coolabine Creek (Mary River) 36 mm
- Maroochydore Depot 21 mm
- Picnic Point 19 mm

Streams of interest include:

Yandina (South Maroochy River) - Moderate flooding is occurring upstream of Nambour North Connection Road. The South Maroochy River is still rising, although rainfall in the catchment has eased over the past hour, with a maximum reading of 9 mm at Cooloolabin Dam.

Beerwah (Coochin Creek) - Flood levels peaked at around 11:30am and are slowly receding (approx. 200 mm below peak) Rainfall in the catchment has eased over the past hour, with a maximum reading of 10 mm at Hume Lane.

Nambour (Petrie Creek) - The creek is still rising, however rainfall in the catchment has eased over the past hour, with a maximum reading of 10 mm at West Woombye.

2. Damage assessment Overview

(Include brief Summary of effects)

Versio

1. Many roads across the Sunshine Coast have been closed and are continually changing. A complete list can be found at the following internet location on the SCRC website.
<http://www.sunshinecoast.qld.gov.au/sitePage.cfm?code=road-closures> a current list of closures is attached to this sitrep.
2. There are several landslips across the district and the number are increasing. There are no significant landslips at this stage. No structural damage is reported at this time other than to some roads and road infrastructure. These roads have been closed and mitigations strategies put in place to reduce further slippage. Council road crews are attending to a landslip on Obi Obi Road to clear the road. Minor landslip on Mapleton Road just west of Nambour also came partially across the road.
3. Bruce Highway has been cut in 3 places north of Pomona (Skyring Creek Road at 2 places and at Kybong, South of Gympie. As at 1005hrs – Bruce Highway is still closed. Police will continue to man this road closure with lights activated throughout the night to warn motorists. Traffic control is in place during daylight hours.
4. SES have received reports of leaking roofs and requests for sandbags for threat of flooding. Majority of these calls were received when the main rainfall was occurring. As the rain across the Sunshine Coast eases, these calls have been reduced and some recently reported jobs indicate that the request for sandbags has been cancelled.
5. Emerging information of a landslip on Nambour Mapleton Road where debris from the high side of the road culvert has fallen across the two uphill lanes to Mapleton. The road is open with one lane open only.

POSSIBLE EMERGING ISSUE

Concern is held by SCRC over the number of landslips throughout the region. This indicates that the land has reached capacity when it comes to its ability to hold water and retain structural integrity. Should large amounts of rain fall in the next 24 to 48 hours more landslips are expected which could cause more road closures and damage etc. Further work is being done to speak to residents in those affected areas. These people have been previously provided with advice by council. (see below for landslip evacuations that have taken place)

CC is continuing to monitor flood levels at Golden Beach with no imminent risk to residents at this time.

Issues may emerge over the resupply essential food stuffs to the Kenilworth surrounds should the area remain isolated for an extended period. Planning is underway to have supplies delivered in the morning.

3. Media Issues

(Include brief details of any media related issues)

1. Vehicles are still travelling through water inundated roads and media information reiterating the dangers and legalities of doing so are requested and will be followed up at a local level on 10/1/2011.
2. The general safety message will also be put through the media about swimming in swollen rivers and streams and drains will also be publicised on a local level on 10/1/2011.

Versio

REGIONAL REPORTS

1. Summary Of Past 24 Hours By DDMG / LDMG / Region

(Include brief details of operations; visits, etc)

1. The Sunshine Coast DDMG stood up at 1100hrs 11/1/2011. Member agencies of the group working in the coordination centre are Transport and Main Roads, Communities, EMQ, QFRS,
2. Sunshine Coast Regional Council, Main Roads and Police are responding to calls for service for reports of roads closed with water inundation. Work is being done to confirm reports of water inundation through homes. All information received to date indicates that it is from storm water falling rather than river and stream water rising.
3. Council are inspecting landslips in the Buderim Area and speaking further with residents to provide precautionary advice. The damage is minor at this stage and further advice will be provided after further inspection. Further investigation of landslips at Buderim, Nambour, Obi Obi road but no reports of damage to residences.
4. Council are conducting investigations into the water levels at Golden Beach and whether evacuations may need to take place. Council are investigating and nil evacuations are deemed need at this time. Will continually be reviewed.
5. A Childcare centre at Yandina was at risk of flooding and as a precautionary measure, parents were called to collect their children. All children were removed from the centre without incident and there was no water inundation through the centre.
6. There was a request for a helicopter sent to State to convey 10,000 sandbags from SES Headquarters Kedron to the Sunshine Coast Regional Airport as a precautionary measure. Job cancelled as it was found SCRC had located a large supply on hand.
7. Call received from Shell Co Aust, Melb Office [REDACTED] Shell Panorama, 589 Nambour Connection rd, Nambour pn 24322 [REDACTED] advising top section of large retaining wall (at rear of Shell Panorama) slipped on Boxing Day, Shell have had engineers inspect the sight and they have reported significant signs of probable further landslips, which would endanger two properties below - [REDACTED] Shell have spoken to both property owners [REDACTED] Property owners have been spoken to [REDACTED] and have voluntarily relocated at Shells expense.
8. At around 1530hours even date Police and QFRS attended Petrie Creek near Petrie Park Nambour in relation to report of two or three males entering the water and getting into trouble. Attended and QFRS on scene shortly after. Located 2 males in the water clinging to trees attempting to make their way across flooded creek. The 2 male persons eventually made their way to safety with assistance of QFRS in the area at the back of "Cellarbrations" bottle shop in the vicinity of Coronation Avenue and Blackall Terrace Nambour.

Males were:

Both male persons were found to be intoxicated. Checked by QAS under protest and nil injuries. A third male thought to have entered the water was identified, located and confirmed as being safe and well.

This incident attracted attention from the majority of television media outlets.

9. Information from Deputy DDC Insp HENDERSON regarding the commencement of Voluntary Evacuations to be Commenced. The following Addresses will need to be evacuated due to an increased risk of land slippage resulting in damage to homes etc. 1545 hours met with Andrew RYAN

Versio

Exec Mngr Infrastructure SCRC to obtain a SITREP on slippage areas in Buderim. Firstly discussed the slips at Durham Cres BUDERIM, where two residences have already previously slipped and sustained extensive damage. Advised that engineers have examined the area and advised that further slippage is probable and could cause substantial damage to

- [REDACTED]
- [REDACTED]

1600 hours Dep DDC HENDERSON requested the voluntary evacuation of both residences and is necessary will follow up with compulsory evacuations.

1605 hours met with [REDACTED] Exec Mngr Infrastructure SCRC re slippage areas at Sam White Drive Buderim. These have previously been subjected to slippage and engineers advise that cracks in the hill have formed and have now slipped over 300mm in the past 72 hours. [REDACTED] advises that due to the considerable rainfall over the past 12 hours further slippage cannot be ruled out and may cover a substantial area. [REDACTED] in consultation with Engineers has identified a risk to:

- [REDACTED]
- [REDACTED]

1630 Deputy DD HENDERSON requested the voluntary evacuation of these residences. After further consultation with DDC HANBIDGE a compulsory evacuation will occur if voluntary evacuations are unsuccessful.

Alternative accommodation is at Lake Kawana Community Centre on Sportsman Parade Kawana – Behind Quad Park.

Job logged with NCR PCC and police crews are responding.

10. The following address are of concern to Coolumb Police and may need evacuation

- [REDACTED] David Low Way Bli Bli
- Oyster Bank Road Bli Bli
- Waterview Cres Bli Bli
- Nojoor Rd to Seahorse Rd Twin Waters.

Call also received from PCC concerning Oyster banks Road – residents surrounded by water and residents unable to leave. Discussions and advice sought from Hydrologists with SCRC who advise that there is nil concerns that the water levels will reach levels to inundate houses.

Information passed onto PCC regarding available Evacuation Centres – Lake Kawana Community Centre should residents wish to self evacuate. No forced evacuations are being undertaken at this time.

5. Projected Operations For Next 24/48 Hours

(Major problems next 24/48 hours. Anticipated resource requirements, including food re-supply)

- Sunshine Coast DDC are at Standup Level 1. Policing resources and a number of support staff and DDMG members as reported above are operating through the night to monitor incoming calls for service and coordination.
- Landslip areas continuing to be monitored.
- Council will be monitoring and further assessing landslips and localized flash flooding across the district. Hydrology are planning in that regard. Council are responding well to the event with their resources at this time.
- The Mayor is actively involved in the operation of the Local Coordination Centre.
- Plans are being developed by LDMG to resupply essential food stuffs to the Kenilworth Area should the area remain isolated for an extended period.

Versio

FACTS AND STATISTICS

6. Response

SES Tasks:	Received: 100	Completed:
SES Numbers Local:	• 143 Jobs for the SES - breakup as follows: • 31 - roof jobs • 8 - inundation over floor • 91 - sandbags • 1 - inundation from roof • 3 - evacuations • 4 - flood boat ops • 1 - tree down • 4 - food drops	
Deployed:		
Staff Deployed		
EMQ:		
QFRS:		
QAS:		
Resources Available:		
Problems Encountered:		



7. Population

Deceased:	Nil known
Injured:	Nil known
Missing:	Nil known

8. Evacuations

Evacuation Centres Activated:	Lake Kawana Centre The J Noosa Nambour Civic Centre Beerburrum Community Centre (NEW CENTRE FROM LAST SITREP)
Numbers Registered at Centres:	1. Nil

Versio

Numbers Staying in Centres:	1. N/A
Origin:	1. N/A

9. Community Recovery Centres

Locations:	Nil
Opening hours:	
Numbers Utilising Centre:	
Issues	

10. Health

Public Health:	Nil known
Mental Health:	Nil known

INFRASTRUCTURE

11. Transport

(If roads, airstrips etc closed, include estimated time of opening)

Aviation:	Sunshine Coast Regional Airport report some flight delays but are operational.
Rail:	The Railway line is closed at Burpengary.
Road:	See attached Road Closure List from Council and Main Roads.
Marine:	Strong Wind Warning current for coastal areas.
Other:	

12. Structures

Homes and Streets:	Several homes inundated with flash flooding waters. Any inundation is not expected to be long term and the exact number of inundations reported cannot be determined at this time. LDCC had two homes reported with inundation but both homes are no longer inundated.
Council:	Nil reported
Government Offices:	Nil reported

Versio

Schools:	Nil reported
Hospitals:	Nil
Dams:	Nil damage reported

13. Services

Communications (If communications out, include estimated time of reconnection)	
Telephone Network:	Active
Mobile Telephone Network:	Active
Radio (2-way):	Active
Broadcast Radio / TV:	Active
Power (If power out, include estimated time of reconnection)	
Mains power:	<ul style="list-style-type: none"> Customers between Kenilworth and Conondale (excluding Conondale village) continue to be without power. Flood waters are preventing access by ENERGEX crews. Approximately 170 homes without power. ENERGEX monitoring situation. Kenilworth Coolabine Rd area. Approximately 16 homes without power. Flood waters preventing access by ENERGEX crews. ENERGEX monitoring situation. Miscellaneous loss of supply to individual homes across the Sunshine Coast are being responded to as required.
Auxiliary power:	Not required at this time.
Public Transport	
Sunbus	Operating except for road closures.
Suncoast Cabs	Operating.
Water	
	There are no water quality issues for the Sunshine Coast
Sewerage	
	<p>Duty Officer Unity Water advised at 1800hrs that due to the amount of rain, the pump stations are full/overflowing and unable to be cleared. They will be attending these stations and doing cleanup job, once rain has gone.</p> <p>They will not be attending any jobs this evening unless there is a serious safety issue.</p> <p>Reports of possible contamination at low levels at Bulcock Beach and Frasers Park at Caloundra and Burgess Creek, Sunrise Beach.</p>

ECONOMIC**14. INDUSTRY**

Versio

Sector:	Nil to report.
Sector:	
Finance:	

ENVIRONMENT

15. Environmental Impact

Minor landslips around roadways. The extent of environmental impact is not known at this time.

LOCAL ARRANGEMENTS

16. Updates to District/Local Contacts

Changes to Contacts:	Sunshine Coast Local Disaster Coordination Centre landline is [REDACTED]
----------------------	--

Author: A/Inspector R.DODDS XO SCDDMG	Date: 11/01/2011	Time: 1900	Sign off: Supt B.K. HANBIDGE	Date: 11/01/2011	Time:
Signature			Signature		

Versio



Queensland Government
 Department of Emergency Services
 Emergency Management Queensland

Situation Report

To: State Disaster Co-ordination Centre	From: DDC Sunshine Coast
CC: Assistant Commissioner, NCR Operations Coordinator, NCR	

Date	Time	Sitrep No.
11/01/2010	2200	7

SITUATION OVERVIEW



Weather

(Local observations)

At 2 pm AEST, a surface trough was lying over the Southeast Queensland Coast and is expected to weaken overnight.

Heavy rain areas and local thunderstorms are expected to continue through the Southeast Coast and the Darling Downs and Granite Belt District southeast of Dalby to Goondiwindi. Heavy falls will lead to flash flooding and will worsen existing river flooding.

No significant rainfall totals in the SCDD over the past 2 hours:



Damage assessment Overview

(Include brief Summary of effects)

- Many roads across the Sunshine Coast have been closed and are continually changing. A complete list can be found at the following internet location on the SCRC website.
<http://www.sunshinecoast.qld.gov.au/sitePage.cfm?code=road-closures> a current list of closures is attached to this sitrep.
- There are several landslips across the district. No structural damage is reported at this time other than to some roads and road infrastructure. These roads have been closed and mitigations strategies put in place to reduce further slippage.
- Bruce Highway has been cut in 3 places north of Pomona (Skyring Creek Road at 2 places and at Kybong, South of Gympie. As at 1005hrs – Bruce Highway is still closed but diversions are in place Pumiceston Road North and King Street south. Police will continue to man this road closure with lights activated throughout the night to warn motorists. Traffic control is in place during daylight hours.
- SES have received reports of leaking roofs and requests for sandbags re threat of flooding. Majority of these calls were received when the main rainfall was occurring. As the rain across the Sunshine Coast eases, these calls have been reduced and some recently reported jobs indicate that the request for sandbags has been cancelled.

Versio

5. Landslip on Nambour Mapleton Road where debris from the high side of the road culvert has fallen across the two uphill lanes to Mapleton. The road is open with one lane open only.

POSSIBLE EMERGING ISSUE

Concern is held by SCRC re the number of landslips throughout the region. This indicates that the land has reached capacity when it comes to its ability to hold water and retain structural integrity. More landslips are expected which could cause more road closures and damage etc.

LDCC is continuing to monitor flood levels at Golden Beach with no imminent risk to residents at this time.

Issues may emerge over the resupply essential food stuffs to the Kenilworth surrounds should the area remain isolated for an extended period. Planning is underway to have supplies delivered in the morning.

3. Media Issues

(Include brief details of any media related issues)

1. Vehicles are still travelling through water inundated roads and media information reiterating the dangers and legalities of doing so are requested and will be followed up at a local level on 10/1/2011.
2. The general safety message will also be put through the media about swimming in swollen rivers and streams and drains will also be publicised on a local level on 10/1/2011.

REGIONAL REPORTS

Summary Of Past 24 Hours By DDMG / LDMG / Region

(Include brief details of operations; visits, etc)

1. The Sunshine Coast DDMG stood up at 1100hrs 11/1/2011. Member agencies of the group working in the coordination centre are Transport and Main Roads, Communities, EMQ, QFRS,
2. Sunshine Coast Regional Council, Main Roads and Police are responding to calls for service for reports of roads closed with water inundation. Work is being done to confirm reports of water inundation through homes. All information received to date indicates that it is from storm water falling rather than river and stream water rising.
3. Council are conducting investigations into the water levels at Golden Beach and whether evacuations may need to take place. Council are investigating and nil evacuations are deemed need at this time. Will continually be reviewed.
4. A Childcare centre at Yandina was at risk of flooding and as a precautionary measure, parents were called to collect their children. All children were removed from the centre without incident and there was no water inundation through the centre.
5. There was a request for a helicopter sent to State to convey 10,000 sandbags from SES Headquarters Kedron to the Sunshine Coast Regional Airport as a precautionary measure. Job cancelled as it was found SCRC had located a large supply on hand.

Versio

6. Call received from Shell Co Aust, Melb Office [REDACTED] Shell Panorama, 589 Nambour Connection rd, Nambour pn 24322 [REDACTED] advising top section of large retaining wall (at rear of Shell Panorama) slipped on Boxing Day, Shell have had engineers inspect the sight and they have reported significant signs of probable further landslips, which would endanger two properties below [REDACTED] Shell have spoken to both property owners: [REDACTED]

[REDACTED] Property owners have been spoken to policed and have voluntarily relocated at Shells expense.

7. At around 1530hours even date Police and QFRS attended Petrie Creek near Petrie Park Nambour in relation to report of two or three males entering the water and getting into trouble. Attended and QFRS on scene shortly after. Located 2 males in the water clinging to trees attempting to make their way across flooded creek. The 2 male persons eventually made their way to safety with assistance of QFRS in the area at the back of "Cellarbrations" bottle shop in the vicinity of Coronation Avenue and Blackall Terrace Nambour.

Males were:

[REDACTED]

Both male persons were found to be intoxicated. Checked by QAS under protest and nil injuries. A third male thought to have entered the water was identified, located and confirmed as being safe and well.

This incident attracted attention from the majority of television media outlets.

8. Information from Deputy DDC Insp HENDERSON regarding the commencement of Voluntary Evacuations to be Commenced. The following Addresses will need to be evacuated due to an increased risk of land slippage resulting in damage to homes etc. 1545 hours met with [REDACTED] Exec Mngr Infrastructure SCRC to obtain a SITREP on slippage areas in Buderim. Firstly discussed the slips at Durham Cres BUDERIM, where two residences have already previously slipped and sustained extensive damage. Advised that engineers have examined the area and advised that further slippage is probable and could cause substantial damage to

- [REDACTED]
- [REDACTED]

1600 hours Dep DDC HENDERSON requested the voluntary evacuation of both residences and is necessary will follow up with compulsory evacuations.

1605 hours met with [REDACTED] Exec Mngr Infrastructure SCRC re slippage areas at Sam White Drive Buderim. These have previously been subjected to slippage and engineers advise that cracks in the hill have formed and have now slipped over 300mm in the past 72 hours. [REDACTED] advises that due to the considerable rainfall over the past 12 hours further slippage cannot be ruled out and may cover a substantial area. [REDACTED] in consultation with Engineers has identified a risk to:

- [REDACTED]
- [REDACTED]

1630 Deputy DD HENDERSON requested the voluntary evacuation of these residences. After further consultation with DDC HANBIDGE a compulsory evacuation will occur if voluntary evacuations are unsuccessful.

Alternative accommodation is at Lake Kawana Community Centre on Sportsman Parade Kawana – Behind Quad Park.

Job logged with NCR PCC and police crews are responding.


All residents left once advised of risk by police. They have all gone to stay with friends in the area. 2113hrs

Versio

5. Projected Operations For Next 24/48 Hours*(Major problems next 24/48 hours. Anticipated resource requirements, including food re-supply)*

- Sunshine Coast DDC are at Standup Level 1. Policing resources and a number of support staff and DDMG members as reported above are operating through the night to monitor incoming calls for service and coordination.
- Landslip areas continuing to be monitored.
- Council will be monitoring and further assessing landslips and localized flash flooding across the district. Hydrology are planning in that regard. Council are responding well to the event with their resources at this time.
- The Mayor is actively involved in the operation of the Local Coordination Centre.
- Plans are being developed by LDMG to resupply essential food stuffs to the Kenilworth Area should the area remain isolated for an extended period.
- DDCC will continue to be staffed throughout the night in case further landslips eventuate or other issues arise.

FACTS AND STATISTICS**6. Response**

SES Tasks:	Received: 100	Completed:
 Numbers Local:	<ul style="list-style-type: none"> • 181 Jobs for the SES - breakup as follows: • 43 - roof jobs • 123 Sandbags • 8 - inundation over floor • 91 - sandbags • 1 - inundation from roof • 3 - evacuations • 4 - flood boat ops • 4 - tree down • 4 - food drops 	
Deployed:		
Staff Deployed		
EMQ:		
QFRS:		
QAS:		
Resources Available:		
Problems Encountered:		

SOCIAL

Versio

7. Population

Deceased:	Nil known
Injured:	Nil known
Missing:	Nil known

8. Evacuations

Evacuation Centres Activated:	Lake Kawana Community Centre The J Noosa Nambour Civic Centre Beerburum Community Centre
Numbers Registered at Centres:	4 persons at Lake Kawana Community Centre. Nil at others.
Numbers Staying in Centres:	1. N/A
Origin:	1. N/A

9. Community Recovery Centres

Locations:	Nil
Opening hours:	
Numbers Utilising Centre:	
Issues	

10. Health

Public Health:	Nil known
Mental Health:	Nil known

INFRASTRUCTURE**11. Transport***(If roads, airstrips etc closed, include estimated time of opening)*

Aviation:	Sunshine Coast Regional Airport report some flight delays but are operational.
-----------	--

Versio

Rail:	The Railway line is closed at Burpengary.
Road:	See attached Road Closure List from Council and Main Roads.
Marine:	Strong Wind Warning current for coastal areas.
Other:	

12. Structures

Homes and Streets:	Several homes inundated with flash flooding waters. Any inundation is not expected to be long term and the exact number of inundations reported cannot be determined at this time. LDCC had two homes reported with inundation but both homes are no longer inundated.
Council:	Nil reported
Government Offices:	Nil reported
Schools:	Nil reported
Hospitals:	Nil
Dams:	Nil damage reported

13. Services

Communications

(If communications out, include estimated time of reconnection)

Telephone Network:	Active
Mobile Telephone Network:	Active
Radio (2-way):	Active
Broadcast Radio / TV:	Active

Power

(If power out, include estimated time of reconnection)

Mains power:	<ul style="list-style-type: none"> Customers between Kenilworth and Conondale (excluding Conondale village) continue to be without power. Flood waters are preventing access by ENERGEX crews. Approximately 170 homes without power. ENERGEX monitoring situation. Kenilworth Coolabine Rd area. Approximately 16 homes without power. Flood waters preventing access by ENERGEX crews. ENERGEX monitoring situation. Miscellaneous loss of supply to individual homes across the Sunshine Coast are being responded to as required.
Auxiliary power:	Not required at this time.

Public Transport

Sunbus	Operating except for road closures.
Suncoast Cabs	Operating.

Water

Versio

	There are no water quality issues for the Sunshine Coast
Sewerage	
	<p>Duty Officer Unity Water advised at 1800hrs that due to the amount of rain, the pump stations are full/overflowing and unable to be cleared. They will be attending these stations and doing cleanup job, once rain has gone.</p> <p>They will not be attending any jobs this evening unless there is a serious safety issue.</p> <p>Reports of possible contamination at low levels at Bulcock Beach and Frasers Park at Caloundra and Burgess Creek, Sunrise Beach.</p>

ECONOMIC

14. INDUSTRY

Sector:	Nil to report.
Sector:	
Finance:	

ENVIRONMENT

15. Environmental Impact

Minor landslips around roadways. The extent of environmental impact is not known at this time.

LOCAL ARRANGEMENTS

16. Updates to District/Local Contacts

Changes to Contacts:	Sunshine Coast Local Disaster Coordination Centre landline is 54418644.
----------------------	---

Author: A/Inspector R.DODDS XO SCDDMG	Date: 11/01/2011	Time: 2200	Sign off: Supt B.K. HANBIDGE	Date: 11/01/2011	Time:
Signature			Signature		

Versio



Queensland Government
 Department of Emergency Services
 Emergency Management Queensland

Situation Report

To: State Disaster Co-ordination Centre	From: DDC Sunshine Coast
CC: Assistant Commissioner, NCR Operations Coordinator, NCR	

Date	Time	Sitrep No.
12/01/2010	0100	8

SITUATION OVERVIEW



Weather
 (Local observations)

The Severe Weather Warning for the Southeast Coastal areas has been cancelled. Rain across the Sunshine Coast has eased over the past 3 hours.

Coastal Rivers have maintained relatively high levels but are steady to falling with the decrease of rainfall. High Tide is expected at 0200hrs at Picnic Point, Maroochydore at 1.3 m however due to La Nina a further 400mm above that is expected.

Weather predictions are for between 5-10mm of rain throughout the day on 12/1/2011. This should have no significant effect on current water levels.



Damage assessment Overview
 (Include brief Summary of effects)

- Many roads across the Sunshine Coast have been closed and are continually changing. A complete list can be found at the following internet location on the SCRC website.
<http://www.sunshinecoast.qld.gov.au/sitePage.cfm?code=road-closures> a current list of closures is attached to this sitrep.
- There are several landslips across the district. No structural damage is reported at this time other than to some roads and road infrastructure. These roads have been closed and mitigations strategies put in place to reduce further slippage.
- Bruce Highway has been cut in 3 places north of Pomona (Skyring Creek Road at 2 places and at Kybong, South of Gympie. As at 1005hrs – Bruce Highway is still closed but diversions are in place Pumiceston Road North and King Street south. Police will continue to man this road closure with lights activated throughout the night to warn motorists. Traffic control is in place during daylight hours.
- SES have received reports of leaking roofs and requests for sandbags re threat of flooding. Majority of these calls were received when the main rainfall was occurring. As the rain across the Sunshine Coast eases, these calls have been reduced and some recently reported jobs indicate that the request for sandbags has been cancelled.

Versio

5. Landslip on Nambour Mapleton Road where debris from the high side of the road culvert has fallen across the two uphill lanes to Mapleton. The road is open with one lane open only.
6. Landslips in Buderim in the vicinity of Sam White Drive and a previous landslip at Durham Crescent, Buderim appeared to have worsened over the past 24 hours and after consultation with the Sunshine Coast Regional Council Infrastructure Manager, a decision was made to evacuate 5 houses at [REDACTED]. All residents self evacuated with no incident and Sunshine Coast Council will re-evaluate the slippages on 12/1/2011.

POSSIBLE EMERGING ISSUE

Concern is held by SCRC re the number of landslips throughout the region. This indicates that the land has reached capacity when it comes to its ability to hold water and retain structural integrity. More landslips are expected which could cause more road closures and damage etc.

Issues may emerge over the resupply essential food stuffs to the Kenilworth surrounds should the [REDACTED] remain isolated for an extended period. Planning is underway to have supplies delivered in the morning.

River levels in the Maroochy and Noosa Rivers is remaining high and modeling from Council hydrology is that it will continue at these levels throughout the day on 12/1/2011. There is no house inundation on both Bradman Avenue, Maroochydhore and Hilton Terrace, Tewantin however both roads are covered with water and impassable and not likely to abate until after the midday high tide on 12/1/2011. Signage and traffic controllers is in place.

3. Media Issues

(Include brief details of any media related issues)

1. Vehicles are still travelling through water inundated roads and media information reiterating the dangers and legalities of doing so are requested and will be followed up at a local level on 10/1/2011.
2. The general safety message will also be put through the media about swimming in swollen rivers and streams and drains will also be publicised on a local level on 10/1/2011.

REGIONAL REPORTS

1. Summary Of Past 24 Hours By DDMG / LDMG / Region

(Include brief details of operations; visits, etc)

1. The Sunshine Coast DDMG stood up at 1100hrs 11/1/2011. Member agencies of the group working in the coordination centre are Transport and Main Roads, Communities, EMQ, QFRS,
2. Sunshine Coast Regional Council, Main Roads and Police are responding to calls for service for reports of roads closed with water inundation. There has been no reports of significant home inundation throughout the Sunshine Coast. All information received to date indicates that any house inundation is from storm water falling rather than river and stream water rising. There will be an assessment on reports of a house at Ninderry that has allegedly sustained structural damage as a result of a large storm water drain giving way and releasing water through his house. The resident has self evacuated and there were no injuries. Assessments of this house have been hindered due to access to the property from minor road flooding.

Versio

3. Call received from Shell Co Aust, Melb Office [REDACTED] Shell Panorama, 589 Nambour Connection rd, Nambour pn 24322 [REDACTED] advising top section of large retaining wall (at rear of Shell Panorama) slipped on Boxing Day, Shell have had engineers inspect the sight and they have reported significant signs of probable further landslips, which would endanger two properties below - [REDACTED] Shell have spoken to both property owners: [REDACTED] Property owners have been spoken to policed and have voluntarily relocated at Shells expense. This will be reassessed by engineers on 12/1/11.
4. Previously reported voluntary evacuations of the following addresses remain in place and will be reassessed on 11/1/2011.

- [REDACTED]
- [REDACTED]
- [REDACTED]
- [REDACTED]

All residents left once advised of risk by police. They have all gone to stay with friends in the area. 2113hrs

5. Projected Operations For Next 24/48 Hours

(Major problems next 24/48 hours. Anticipated resource requirements, including food re-supply)

- Sunshine Coast DDC are at Standup Level 1. Policing resources and a number of support staff and DDMG members as reported above are operating through the night to monitor incoming calls for service and coordination.
- Landslip areas continuing to be monitored.
- Council will be monitoring and further assessing landslips and localised flash flooding across the district. Hydrology are planning in that regard. Council is responding well to the event with their resources at this time.
- The Mayor is actively involved in the operation of the Local Coordination Centre.
- Plans are being developed by LDMG to resupply essential food stuffs to the Kenilworth Area should the area remain isolated for an extended period.
- DDCC will continue to be staffed throughout the night in case further landslips eventuate or other issues arise.

FACTS AND STATISTICS

6. Response

SES Tasks:	Received:	Completed:
SES Numbers	<ul style="list-style-type: none"> • 181 Jobs for the SES - breakup as follows: • 43 - roof jobs • 123 Sandbags • 8 - inundation over floor 	
Local:		

Versio

	<ul style="list-style-type: none"> • 91 - sandbags • 1 - inundation from roof • 3 - evacuations • 4 - flood boat ops • 4 - tree down • 4 - food drops
Deployed:	
Staff Deployed	
EMQ:	
QFRS:	
QAS:	
Resources Available:	
Problems Encountered:	

SOCIAL

7. Population

Deceased:	Nil known
Injured:	Nil known
Missing:	Nil known

8. Evacuations

Evacuation Centres Activated:	All evacuation centres now closed.
Members Registered at Centres:	Nil
Numbers Staying in Centres:	1. N/A
Origin:	1. N/A

9. Community Recovery Centres

Locations:	Nil
Opening hours:	
Numbers Utilising Centre:	
Issues	

Versio

10. Health

Public Health:	Nil known
Mental Health:	Nil known

INFRASTRUCTURE**11. Transport***(If roads, airstrips etc closed, include estimated time of opening)*

Aviation:	Sunshine Coast Regional Airport are closed for the night but are operation as per normal.
Rail:	The Railway line is believed closed at Burpengary. Further advice on this will be obtained later in the am 12/1/2011.
Road:	See attached Road Closure List from Council and Main Roads.
Marine:	Strong Wind Warning current for coastal areas.
Other:	

12. Structures

Homes and Streets:	One report of a home with structural damage as a result of a burst storm water drain in Ninderry – damage cannot be assessed at this time due to access issues. Other reports of minor home inundation, waters have receded when rain eased and levels of water damage not known. There are no current reports of houses with water across the floor boards and hydrology modeling with current rain and river levels indicate this is not a risk.
Council:	Nil reported
Government Offices:	Nil reported
Schools:	Nil reported
Hospitals:	Nil
Dams:	Nil damage reported

13. Services**Communications***(If communications out, include estimated time of reconnection)*

Telephone Network:	Active
Mobile Telephone Network:	Active
Radio (2-way):	Active

Versio

Broadcast Radio / TV:	Active
Power	
<i>(If power out, include estimated time of reconnection)</i>	
Mains power:	<ul style="list-style-type: none"> Customers between Kenilworth and Conondale (excluding Conondale village) continue to be without power. Flood waters are preventing access by ENERGEX crews. Approximately 170 homes without power. ENERGEX monitoring situation. Kenilworth Coolabine Rd area. Approximately 16 homes without power. Flood waters preventing access by ENERGEX crews. ENERGEX monitoring situation. Energex have helicopters ready to access Kenilworth to conduct resupply as soon as weather allows. Further confirmation will be made with them early in am hours of 12/1/2011 in this regard. Miscellaneous loss of supply to individual homes across the Sunshine Coast are being responded to as required.
Auxiliary power:	Not required at this time.
Public Transport	
Sunbus	Operating except for road closures.
Suncoast Cabs	Operating.
Water	
	There are no water quality issues for the Sunshine Coast
Sewerage	
	<p>Duty Officer Unity Water advised at 1800hrs that due to the amount of rain, the pump stations are full/overflowing and unable to be cleared. They will be attending these stations and doing cleanup job, once rain has gone.</p> <p>They will not be attending any jobs this evening unless there is a serious safety issue.</p> <p>Reports of possible contamination at low levels at Bulcock Beach and Frasers Park at Caloundra and Burgess Creek, Sunrise Beach. Signage is in place at these beaches.</p>

ECONOMIC

14. INDUSTRY

Sector:	Nil to report.
Sector:	
Finance:	

ENVIRONMENT

Versio

15. Environmental Impact

Minor landslips around roadways. The extent of environmental impact is not known at this time.

LOCAL ARRANGEMENTS**16. Updates to District/Local Contacts**

Changes to Contacts:	Sunshine Coast Local Disaster Coordination Centre landline is [REDACTED] The Sunshine Coast Deputy DDC is Insp Darryl WHITE (Ph [REDACTED]) until approx 1000hrs 12/1/2010 when relieved by Insp Mark HENDERSON. Sunshine Coast XO is Sergeant Rick LIDDY [REDACTED] until relieved by Acting Inspector Richard DODDS at 0800hrs 12/1/2011.
----------------------	---

Author: A/Inspector R. LIDDY XO SCDDMG	Date: 12/01/2011	Time: 0120	Sign off: Insp Darryl WHITE	Date: 12/01/2011	Time: 0130hrs
Signature			Signature		

Version – 1.01a 11/01/2011



Situation Report

To: State Disaster Co-ordination Centre	From: DDC Sunshine Coast
CC: Assistant Commissioner, NCR Operations Coordinator, NCR	

Date	Time	Sitrep No.
12/01/2010	0400	9

SITUATION OVERVIEW

1. Weather

(Local observations)

The Severe Weather Warning for the Southeast Coastal areas has been cancelled. Rain across the Sunshine Coast has eased over the past 3 hours.

Coastal Rivers have maintained relatively high levels but are steady to falling with the decrease of rainfall. High Tide is expected at 0200hrs at Picnic Point, Maroochydore at 1.3 m however due to La Nina a further 400mm above that is expected. The next low tide is 0752hrs at Picnic Point, Maroochydore at .8m again adding another 400mm to account for La Nina.

Weather predictions are for between 5-10mm of rain throughout the day on 12/1/2011. This should have no significant effect on current water levels.

2. Damage assessment Overview

(Include brief Summary of effects)

- Many roads across the Sunshine Coast have been closed and are continually changing. A complete list can be found at the following internet location on the SCRC website.
<http://www.sunshinecoast.qld.gov.au/sitePage.cfm?code=road-closures> a current list of closures is attached to this sitrep.
- There are several landslips across the district. No structural damage is reported at this time other than to some roads and road infrastructure. These roads have been closed and mitigations strategies put in place to reduce further slippage.
- Bruce Highway has been cut in 3 places north of Pomona (Skyring Creek Road at 2 places and at Kybong, South of Gympie. Police will continue to man this road closure with lights activated throughout the night to warn motorists. Traffic control is in place during daylight hours. Advice from Main Roads is that the Bruce Highway was opened at King John Creek, Caboolture at 0010hrs 12/1/2011.
- Landslip on Nambour Mapleton Road where debris from the high side of the road culvert has fallen across the two uphill lanes to Mapleton. The road is open with one lane open only.
- Landslips in Buderim in the vicinity of Sam White Drive and a previous landslip at Durham Crescent, Buderim appeared to have worsened over the past 24 hours and after consultation with the Sunshine Coast Regional Council Infrastructure Manager, a decision was made to evacuate 5 houses at 54, 56

Version – 1.01a 11/01/2011

and 58 Sam White Drive and 12 Devon Drive and 5 Dover Drive Buderim. All residents self evacuated with no incident and Sunshine Coast Council will re-evaluate the slippages on 12/1/2011.

POSSIBLE EMERGING ISSUES

Concern is held by SCRC re the number of landslips throughout the region. This indicates that the land has reached capacity when it comes to its ability to hold water and retain structural integrity. More landslips are expected which could cause more road closures and damage etc.

Issues may emerge over the resupply essential food stuffs to the Kenilworth surrounds should the area remain isolated for an extended period. Planning is underway to have supplies delivered in the morning.

River levels in the Maroochy and Noosa Rivers is remaining high and modeling from Council hydrology is that it will continue at these levels throughout the day on 12/1/2011. There is no house inundation on both Bradman Avenue, Maroochydrive and Hilton Terrace, Tewantin however only Bradman Avenue is now covered with water and impassable and not likely to abate until after the day high tide on 12/1/2011. Signage and traffic controllers are in place. The 0200hrs high tide has been and passed with no house or building inundation. This will be monitored during the day.

There are a total of 22 people in 3 camps in the National Park camp grounds in Kenilworth. They have been isolated there since Friday and NPWS officers spoke with them on Monday. They had food supplies to last for three days from Monday. They have phone access and high ground to escape to. NPWS did not have access to them on 11/1/2010 but with easing rains they should have access on 12/1/2011 and will investigate welfare determine any resupply or evacuation needs.

3. Media Issues

(Include brief details of any media related issues)

1. Vehicles are still travelling through water inundated roads and media information reiterating the dangers and legalities of doing so are requested and will be followed up at a local level on 10/1/2011.
2. The general safety message will also be put through the media about swimming in swollen rivers and streams and drains will also be publicised on a local level on 10/1/2011.

REGIONAL REPORTS

4. Summary Of Past 24 Hours By DDMG / LDMG / Region

(Include brief details of operations; visits, etc)

1. The Sunshine Coast DDMG stood up at 1100hrs 11/1/2011. Member agencies of the group working in the coordination centre are Transport and Main Roads, Communities, EMQ, QFRS,
2. Sunshine Coast Regional Council, Main Roads and Police are responding to calls for service for reports of roads closed with water inundation. There has been no reports of significant home inundation throughout the Sunshine Coast. All information received to date indicates that any house inundation is from storm water falling rather than river and stream water rising. There will be an assessment on reports of a house at Wants Road, Maroochy River that has allegedly sustained structural damage as a result of a large storm water drain giving way and releasing water through his house. The resident has self evacuated and there were no injuries. Assessments of this house have been hindered due to access to the property from minor road flooding. Council meeting on site later on 12/1/2011.

Version – 1.01a 11/01/2011

3. Call received from Shell Co Aust, Melb Office [REDACTED] Shell Panorama, 589 Nambour Connection rd, Nambour pn 24322 [REDACTED] advising top section of large retaining wall (at rear of Shell Panorama) slipped on Boxing Day, Shell have had engineers inspect the sight and they have reported significant signs of probable further landslips, which would endanger two properties below - [REDACTED]

[REDACTED] Shell have spoken to both property owners: [REDACTED]
[REDACTED] Property owners have been spoken to
policed and have voluntarily relocated at Shells expense. This will be reassessed by engineers on 12/1/11.

4. Previously reported voluntary evacuations of the following addresses remain in place and will be reassessed on 11/1/2011.

- [REDACTED]
- [REDACTED]
- [REDACTED]
- [REDACTED]

All residents left once advised of risk by police. They have all gone to stay with friends in the area. 2113hrs

5. Projected Operations For Next 24/48 Hours

(Major problems next 24/48 hours. Anticipated resource requirements, including food re-supply)

- Sunshine Coast DDC are at Standup Level 1. Policing resources and a number of support staff and DDMG members as reported above are operating through the night to monitor incoming calls for service and coordination.
- Landslip areas continuing to be monitored.
- Council will be monitoring and further assessing landslips and localised flash flooding across the district. Hydrology are planning in that regard. Council is responding well to the event with their resources at this time.
- The Mayor is actively involved in the operation of the Local Coordination Centre.
- Plans are being developed by LDMG to resupply essential food stuffs to the Kenilworth Area should the area remain isolated for an extended period.
- DDCC will continue to be staffed throughout the night in case further landslips eventuate or other issues arise. Next Sitrep will be completed by 0700hrs.

FACTS AND STATISTICS

6. Response

SES Tasks:	Received:	Completed:
SES Numbers	<ul style="list-style-type: none"> • 181 Jobs for the SES - breakup as follows: • 43 - roof jobs • 123 Sandbags 	
Local:		

Version – 1.01a 11/01/2011

	<ul style="list-style-type: none"> • 8 - inundation over floor • 91 - sandbags • 1 - inundation from roof • 3 - evacuations • 4 - flood boat ops • 4 - tree down • 4 - food drops <p>These figures are for the 11/1/2011 period. SES have checked on road water levels and are now shutting down operations for the night, to resume in the am on 12/1/2011.</p>
Deployed:	
Staff Deployed	
EMQ:	
QFRS:	
JAS:	
Resources Available:	
Problems Encountered:	Nil.

SOCIAL

7. Population

Deceased:	Nil reported
Injured:	Nil reported
Missing:	Nil reported

Evacuations

Evacuation Centres Activated:	Nil current. Previously operating centres have closed down.
Numbers Registered at Centres:	N/A
Numbers Staying in Centres:	N/A
Origin:	N/A

9. Community Recovery Centres

Locations:	Nil
Opening hours:	

Version – 1.01a 11/01/2011

Numbers Utilising	
Centre:	
Issues	

10. Health

Public Health:	Nil known
Mental Health:	Nil known

INFRASTRUCTURE

11. Transport

(If roads, airstrips etc closed, include estimated time of opening)

Aviation:	Sunshine Coast Regional Airport are closed for the night but are operation as per normal.
Rail:	The Railway line is believed closed at Burpengary. Further advice on this will be obtained later in the am 12/1/2011.
Road:	See attached Road Closure List from Council and Main Roads.
Marine:	Strong Wind Warning current for coastal areas.
Other:	

12. Structures

Homes and Streets:	One report of a home with structural damage as a result of a burst storm water drain in Maroochy River – damage cannot be assessed at this time due to access issues. Other reports of minor home inundation, waters have receded when rain eased and levels of water damage not known. There are no current reports of houses with water across the floor boards and hydrology modeling with current rain and river levels indicate this is not a risk.
Council:	Nil reported
Government Offices:	Nil reported
Schools:	Nil reported
Hospitals:	Nil reported
Dams:	Nil reported

13. Services

Communications

(If communications out, include estimated time of reconnection)

Version – 1.01a 11/01/2011

Telephone Network:	Active
Mobile Telephone Network:	Active
Radio (2-way):	Active
Broadcast Radio / TV:	Active
Power	
<i>(If power out, include estimated time of reconnection)</i>	
Mains power:	<ul style="list-style-type: none"> Customers between Kenilworth and Conondale (excluding Conondale village) continue to be without power. Flood waters are preventing access by ENERGEX crews. Approximately 170 homes without power. ENERGEX monitoring situation. Kenilworth Coolabine Rd area. Approximately 16 homes without power. Flood waters preventing access by ENERGEX crews. ENERGEX monitoring situation. Energex have helicopters ready to access Kenilworth to conduct resupply as soon as weather allows. Further confirmation will be made with them early in am hours of 12/1/2011 in this regard. Miscellaneous loss of supply to individual homes across the Sunshine Coast are being responded to as required.
Auxiliary power:	Not required at this time.
Public Transport	
Sunbus	Operating except for road closures.
Suncoast Cabs	Operating.
Water	
	There are no water quality issues for the Sunshine Coast
Sewerage	
	<p>Duty Officer Unity Water advised at 1800hrs that due to the amount of rain, the pump stations are full/overflowing and unable to be cleared. They will be attending these stations and doing cleanup job, once rain has gone.</p> <p>They will not be attending any jobs this evening unless there is a serious safety issue.</p> <p>Reports of possible contamination at low levels at Bulcock Beach and Frasers Park at Caloundra and Burgess Creek, Sunrise Beach. Signage is in place at these beaches.</p>

ECONOMIC

14. INDUSTRY

Sector:	Nil to report.
---------	----------------

Version – 1.01a 11/01/2011

Sector:	
Finance:	

ENVIRONMENT

15. Environmental Impact

Minor landslips around roadways. The extent of environmental impact is not known at this time

LOCAL ARRANGEMENTS

TOWN (for Premiers Report)

	Houses still inundated	Yards still inundated	Houses evacuated	People evacuated	Houses affected	Businesses affected	Towns cut off (isolated)
Buderim	Nil	Nil reported	10	Unknown	10	Nil reported	Nil
Nambour	Nil	Nil reported	2	Unknown	2	Nil reported	Nil
Maroochy River	Nil	Nil reported	1	Unknown	1	Nil reported	Nil

NOTE: Enquiries will be made during daylight hours to obtain numbers of persons as this was not obtained by responding police at the time they agreed to evacuate. Names and contact numbers for each household have been obtained and they will be contacted for the details of numbers for a sitrep prior to 11am.

*These figures are daily total (not cumulative).

16. Updates to District/Local Contacts

Changes to Contacts:	Sunshine Coast Local Disaster Coordination Centre landline is [REDACTED] The Sunshine Coast Deputy DDC is Insp Darryl WHITE [REDACTED] until approx 1000hrs 12/1/2010 when relieved by Insp Mark HENDERSON. Sunshine Coast XO is Sergeant Rick LIDDY [REDACTED] until relieved by Acting Inspector Richard DODDS at 0800hrs 12/1/2011.
----------------------	--

Author: Sgt Rick LIDDY XO Sunshine Coast	Date: 12/1/2011	Time: 0430	Sign off: Insp Darryl WHITE D/DDC – Sunshine Coast	Date: 12/1/2011	Time:
Signature			Signature		

Version – 1.01a 11/01/2011



Situation Report

To: State Disaster Co-ordination Centre	From: DDC Sunshine Coast
CC: Assistant Commissioner, NCR Operations Coordinator, NCR	

Date	Time	Sitrep No.
12/01/2010	0700	10

SITUATION OVERVIEW

1. Weather (Local observations)

The Severe Weather Warning for the Southeast Coastal areas has been cancelled. Rain across the Sunshine Coast has eased with negligible falls throughout the night. Kennilworth have reported a drop in Mary River levels of 3 metres over night.

Coastal Rivers have maintained relatively high levels but are steady to falling with the decrease of rainfall. The next low tide is 0752hrs at Picnic Point, Maroochydore at .8m again adding another 400mm to account for La Nina.

Weather predictions are for between 5-10mm of rain throughout the day on 12/1/2011. This should have no significant effect on current water levels and may increase the capacity for river levels to decrease quicker than first expected.

2. Damage assessment Overview (Include brief Summary of effects)

- Many roads across the Sunshine Coast have been closed and are continually changing. A complete list can be found at the following internet location on the SCRC website.
<http://www.sunshinecoast.qld.gov.au/sitePage.cfm?code=road-closures> a current list of closures is attached to this sitrep.
- There are several landslips across the district. No structural damage is reported at this time other than to some roads and road infrastructure. These roads have been closed and mitigations strategies put in place to reduce further slippage. Landslips that have caused evacuations of houses are to be assessed by council engineers today with a view to identifying the continued risk of further slippage now that the rain has subsided and whether occupiers can move back into some or all of the affected houses.
- Bruce Highway has now been opened at Skyring Creek Road, Federal and traffic is flowing on the Bruce Highway to Traveston where the initial road closure was established. There is road damage on the Bruce Highway with pot holes that will require attention but reported not to be causing significant problems to the limited traffic flow. VMS have been updated to notify motorists of the location of the road closure at Traveston. Traffic control is in place.
- Landslip on Nambour Mapleton Road is still open to one lane only.

Version – 1.01a 11/01/2011

5. Landslips in Buderim in the vicinity of Sam White Drive and a previous landslip at Durham Crescent, Buderim are being further assessed today with the Sunshine Coast Regional Council Infrastructure Manager, a decision will be made on occupation of the affected homes and possible timeframes in the event that the continuance of the evacuation is necessary.

POSSIBLE EMERGING ISSUES

Concern is held by SCRC re the number of landslips throughout the region. This indicates that the land has reached capacity when it comes to its ability to hold water and retain structural integrity. More landslips are expected which could cause more road closures and damage etc.

Advice from local Police at Kenilworth indicates that the Eastern Mary River Road at Connondale is open to traffic. There is a current 2T load limit on the bridge until it can be fully inspected for structural integrity for heavier vehicles. This allows some vehicular access to Kenilworth. The water has subsided on Grigors bridge on the Maleny Kenilworth Road at Connondale however it will need to be inspected by Main Roads to assess its structural integrity.

River levels in the Maroochy and Noosa Rivers is remaining high and modeling from Council Hydrology is that it will continue at these levels throughout the day on 12/1/2011. There is no house inundation on both Bradman Avenue, Maroochydoore and Hilton Terrace, Tewantin however only Bradman Avenue is now covered with water and impassable and not likely to abate until after the midday high tide on 12/1/2011. Signage and traffic controllers are in place. This will be monitored during the day.

There are a total of 22 people in 3 camps in the National Park camp grounds in Kenilworth. They have been isolated there since Friday and NPWS officers spoke with them on Monday. They had food supplies to last for three days from Monday. They have phone access and high ground to escape to. NPWS did not have access to them on 11/1/2010 but with easing rains they should have access on 12/1/2011 and will investigate welfare determine any resupply or evacuation needs.

3. Media Issues

(Include brief details of any media related issues)

1. Vehicles are still travelling through water inundated roads and media information reiterating the dangers and legalities of doing so are requested and will be followed up at a local level on 10/1/2011.
2. The general safety message will also be put through the media about swimming in swollen rivers and streams and drains will also be publicised on a local level on 10/1/2011.

REGIONAL REPORTS

4. Summary Of Past 24 Hours By DDMG / LDMG / Region

(Include brief details of operations; visits, etc)

1. Sunshine Coast Regional Council, Main Roads and Police are monitoring road closures and assessing damage to previously inundated roads for damage. There have been no reports of significant home inundation throughout the Sunshine Coast. All information received to date indicates that any house inundation is from storm water falling rather than river and stream water rising. There will be an assessment on reports of a house at Wants Road, Maroochy River that has allegedly sustained structural damage as a result of a large storm water drain giving way and releasing water through his house. The resident has self evacuated and there were no injuries. It is expected that the premises will be inspected by Council on 12/1/2011.

Version – 1.01a 11/01/2011

2. Call received from Shell Co Aust, Melb Office [REDACTED] Shell Panorama, 589 Nambour Connection Rd, Nambour, [REDACTED] advising top section of large retaining wall (at rear of Shell Panorama) slipped on Boxing Day, Shell have had engineers inspect the sight and they have reported significant signs of probable further landslips, which would endanger two properties below [REDACTED] Shell have spoken to both property owners: [REDACTED] Property owners have been spoken to, policed and have voluntarily relocated at Shells expense. This will be reassessed by engineers on 12/1/11.

3. Previously reported voluntary evacuations of the following addresses remain in place and will be reassessed on 12/1/2011.

- [REDACTED]
- [REDACTED]
- [REDACTED]
- [REDACTED]

All residents left once advised of risk by police. They have all gone to stay with friends in the area. 2113hrs Council are obtaining numbers of persons involved in the evacuation for further sitreps.

5. Projected Operations For Next 24/48 Hours

(Major problems next 24/48 hours. Anticipated resource requirements, including food re-supply)

- The Sunshine Coast Local and District Disaster Coordination Centres are continuing to operate at Level 1 status. Most requests for assistance are being handled with existing council resources. The few requests to District are managed with existing resources and as the waters are abating, the few previously identified emerging resupply issues are being reassessed
- Landslip areas continuing to be monitored and those that are threatening structures are being further assessed during the day on 12/1/2011
- The Mayor is actively involved in the operation of the Local Coordination Centre.
- Resupply needs to Kenilworth are being reassessed as reports of the roads opening are confirmed.
- Next Sitrep will be completed by 1030hrs.

FACTS AND STATISTICS

6. Response

SES Tasks:	Received:	Completed:
SES Numbers		
Local:		
Deployed:		

Version – 1.01a 11/01/2011

Staff Deployed	
EMQ:	
QFRS:	
QAS:	
Resources Available:	
Problems Encountered:	Nil.

SOCIAL

7. Population

Deceased:	Nil reported
Injured:	Nil reported
Dying:	Nil reported

8. Evacuations

Evacuation Centres Activated:	Nil current. Previously operating centres have closed down.
Numbers Registered at Centres:	N/A
Numbers Staying in Centres:	N/A
Origin:	N/A

Community Recovery Centres

Locations:	Nil
Opening hours:	
Numbers Utilising Centre:	
Issues	

10. Health

Public Health:	Nil known
----------------	-----------

Version – 1.01a 11/01/2011

Mental Health:	Nil known
----------------	-----------

INFRASTRUCTURE

11. Transport

(If roads, airstrips etc closed, include estimated time of opening)

Aviation:	Sunshine Coast Regional Airport are closed for the night but are operation as per normal.
Rail:	The Railway line is believed closed at Burpengary. Further advice on this will be obtained later in the am 12/1/2011.
Road:	See attached Road Closure List from Council and Main Roads.
Marine:	Strong Wind Warning current for coastal areas.
Other:	

12. Structures

Homes and Streets:	One report of a home with structural damage as a result of a burst storm water drain in Maroochy River – damage cannot be assessed at this time due to access issues. Other reports of minor home inundation, waters have receded when rain eased and levels of water damage not known.
Council:	Nil reported
Government Offices:	Nil reported
Schools:	Nil reported
Hospitals:	Nil reported
Dams:	Nil reported

13. Services

Communications

(If communications out, include estimated time of reconnection)

Telephone Network:	Active
Mobile Telephone Network:	Active
Radio (2-way):	Active
Broadcast Radio / TV:	Active

Power

(If power out, include estimated time of reconnection)

Mains power:	<ul style="list-style-type: none"> Customers between Kenilworth and Conondale (excluding Conondale village) continue to be without power. Flood waters are preventing access by ENERGEX crews. Approximately 170 homes without power. ENERGEX monitoring situation.
--------------	--

Version – 1.01a 11/01/2011

	<ul style="list-style-type: none"> Kenilworth Coolabine Rd area. Approximately 16 homes without power. Flood waters preventing access by ENERGEX crews. ENERGEX monitoring situation. Energex have helicopters ready to access Kenilworth to conduct resupply as soon as weather allows. Further confirmation will be made with them early in am hours of 12/1/2011 in this regard. Miscellaneous loss of supply to individual homes across the Sunshine Coast are being responded to as required.
Auxiliary power:	Not required at this time.
Public Transport	
Sunbus	Operating except for road closures.
Suncoast Cabs	Operating.
Water	
	There are no water quality issues for the Sunshine Coast
Sewerage	
	<p>Duty Officer Unity Water advised at 1800hrs that due to the amount of rain, the pump stations are full/overflowing and unable to be cleared. They will be attending these stations and doing cleanup job, once rain has gone.</p> <p>They will not be attending any jobs this evening unless there is a serious safety issue.</p> <p>Reports of possible contamination at low levels at Bulcock Beach and Frasers Park at Caloundra and Burgess Creek, Sunrise Beach. Signage is in place at these beaches.</p>



14. INDUSTRY

Sector:	Nil to report.
Sector:	
Finance:	

ENVIRONMENT

15. Environmental Impact

Minor landslips around roadways. The extent of environmental impact is not known at this time

LOCAL ARRANGEMENTS

Version – 1.01a 11/01/2011

TOWN (for Premiers Report)

	Houses still inundated	Yards still inundated	Houses evacuated	People evacuated	Houses affected	Businesses affected	Towns cut off (isolated)
Buderim	Nil	Nil reported	10	Unknown	10	Nil reported	Nil
Nambour	Nil	Nil reported	2	Unknown	2	Nil reported	Nil
Maroochy River	Nil	Nil reported	1	Unknown	1	Nil reported	Nil

NOTE: Enquiries will be made during daylight hours to obtain numbers of persons as this was not obtained by responding police at the time they agreed to evacuate. Names and contact numbers for each household have been obtained and they will be contacted for the details of numbers for a sitrep prior to 11am.

these figures are daily total (not cumulative).

16. Updates to District/Local Contacts

Changes to Contacts:	Sunshine Coast Local Disaster Coordination Centre landline is [REDACTED] The Sunshine Coast Deputy DDC is Insp Darryl WHITE [REDACTED] until approx 1000hrs 12/1/2011 when relieved by Insp Mark HENDERSON. Sunshine Coast XO is Acting Inspector Richard DODDS until 2000hrs when relieved by Sgt Rick LIDDY 12/1/2011.
----------------------	---

Author: Sgt Rick LIDDY XO Sunshine Coast	Date: 12/1/2011	Time: 0821	Sign off: Insp Darryl WHITE D/DDC – Sunshine Coast	Date: 12/1/2011	Time:
Signature			Signature		

Version – 1.01a 11/01/2011



Situation Report

To: State Disaster Co-ordination Centre	From: DDC Sunshine Coast
CC: Assistant Commissioner, NCR Operations Coordinator, NCR	

Date	Time	Sitrep No.
12/01/2010	1000	11

SITUATION OVERVIEW

1. Weather

(Local observations)

The Severe Weather Warning for the Southeast Coastal areas has been cancelled. Rain across the Sunshine Coast has eased with negligible falls throughout the night. Kenilworth have reported a drop in Mary River levels of 3 metres over night. Eumundi Kenilworth has reopened to higher vehicles e.g 4wd and access is now possible.

Coastal Rivers have maintained relatively high levels but are steady to falling with the decrease of rainfall. The next low tide is 0752hrs at Picnic Point, Maroochydore at .8m again adding another 400mm to account for La Nina.

Weather predictions are for between 5-10mm of rain throughout the day on 12/1/2011. This should have no significant effect on current water levels and may increase the capacity for river levels to decrease quicker than first expected.

Damage assessment Overview

(include brief Summary of effects)

- Many roads across the Sunshine Coast have been closed and are continually changing. A complete list can be found at the following internet location on the SCRC website.
<http://www.sunshinecoast.qld.gov.au/sitePage.cfm?code=road-closures> a current list of closures is attached to this sitrep.
- There are several landslips across the district. No structural damage is reported at this time other than to some roads and road infrastructure. These roads have been closed and mitigations strategies put in place to reduce further slippage. Landslips that have caused evacuations of houses are to be assessed by council engineers today with a view to identifying the continued risk of further slippage now that the rain has subsided and whether occupiers can move back into some or all of the affected houses.
- Bruce Highway has now been opened at Skyring Creek Road, Federal and traffic is flowing on the Bruce Highway to Traveston where the initial road closure was established. There is road damage on the Bruce Highway with pot holes that will require attention but reported not to be causing significant problems to the limited traffic flow. VMS have been updated to notify motorists of the location of the road closure at Traveston. Traffic control is in place.

Version – 1.01a 11/01/2011

4. Landslip on Nambour Mapleton Road is still open to one lane only.
5. Landslips in Buderim in the vicinity of Sam White Drive and a previous landslip at Durham Crescent, Buderim are being further assessed today with the Sunshine Coast Regional Council Infrastructure Manager, a decision will be made on occupation of the affected homes and possible timeframes in the event that the continuance of the evacuation is necessary.

POSSIBLE EMERGING ISSUES

Concern is held by SCRC re the number of landslips throughout the region. This indicates that the land has reached capacity when it comes to its ability to hold water and retain structural integrity. More landslips are expected which could cause more road closures and damage etc.

Advice from local Police at Kenilworth indicates that the Eastern Mary River Road at Conondale is open to traffic. There is a current 2T load limit on the bridge until it can be fully inspected for structural integrity for heavier vehicles. This allows some vehicular access to Kenilworth. The water has subsided on Grigors bridge on the Maleny Kenilworth Road at Conondale and it has been programmed as a priority inspection by Main Roads to assess its structural integrity. Maleny police have been tasked by PCC to ensure it remains closed to all traffic until it has been declared safe to use.

River levels in the Maroochy and Noosa Rivers is remaining high and modeling from Council hydrology is that it will continue at these levels throughout the day on 12/1/2011. There are no house inundations on Bradman Avenue, Maroochydhore or Hilton Terrace, Tewantin however only Bradman Avenue is now covered with water and impassable and not likely to abate until after the midday high tide on 12/1/2011. Signage and traffic controllers are in place. This will be monitored during the day.

There are a total of 22 people in 3 camps in the National Park camp grounds in Kenilworth. They have been isolated there since Friday and NPWS officers spoke with them on Monday. They had food supplies to last for three days from Monday. They have phone access and high ground to escape to. NPWS did not have access to them on 11/1/2010 but with easing rains they should have access on 12/1/2011 and will investigate welfare determine any resupply or evacuation needs.

Media Issues

(Include brief details of any media related issues)

1. Vehicles are still travelling through water inundated roads and media information reiterating the dangers and legalities of doing so are requested and will be followed up at a local level on 10/1/2011.
2. The general safety message will also be put through the media about swimming in swollen rivers and streams and drains will also be publicised on a local level on 10/1/2011.

REGIONAL REPORTS

4. Summary Of Past 24 Hours By DDMG / LDMG / Region

(Include brief details of operations; visits, etc)

1. Kenilworth Eumundi Road has reopened to high clearance vehicles and as a result at 0800hrs ED Unity Water was able to deliver supplies of potable water to the community by tanker. Diesel supplies are also going to be delivered to the community by this afternoon. Food is not an issue. Energex and

Version – 1.01a 11/01/2011

Telstra have advised that power and phone issues will be addressed now access has returned and services will be reestablished ASAP.

2. Sunshine Coast Regional Council, Main Roads and Police are monitoring road closures and assessing damage to previously inundated roads for damage. There have been no reports of significant home inundation throughout the Sunshine Coast. All information received to date indicates that any house inundation is from storm water falling rather than river and stream water rising. There will be an assessment on reports of a house at Wants Road, Maroochy River that has allegedly sustained structural damage as a result of a large storm water drain giving way and releasing water through his house. The resident has self evacuated and there were no injuries. It is expected that the premises will be inspected by Council on 12/1/2011.
3. Call received from Shell Co Aust, Melb Office [REDACTED] Shell Panorama, 589 Nambour Connection Rd, Nambour, [REDACTED] advising top section of large retaining wall (at rear of Shell Panorama) slipped on Boxing Day, Shell have had engineers inspect the sight and they have reported significant signs of probable further landslips, which would endanger two properties below - [REDACTED] [REDACTED] Shell have spoken to both property owners: [REDACTED] [REDACTED] Property owners have been spoken to policed and have voluntarily relocated at Shells expense. This will be reassessed by engineers on 12/1/11.
4. Previously reported voluntary evacuations of the following addresses remain in place and will be reassessed on 12/1/2011.
 - [REDACTED]
 - [REDACTED]
 - [REDACTED]
 - [REDACTED]

All residents left once advised of risk by police. They have all gone to stay with friends in the area. 2113hrs Council are obtaining numbers of persons involved in the evacuation for further sitreps.

Projected Operations For Next 24/48 Hours

Major problems next 24/48 hours. Anticipated resource requirements, including food re-supply)

- The Sunshine Coast Local and District Disaster Coordination Centres are continuing to operate at Level 1 status. Most requests for assistance are being handled with existing council resources. The few requests to District are managed with existing resources and as the waters are abating, the few previously identified emerging resupply issues are being reassessed
- Landslip areas continuing to be monitored and those that are threatening structures are being further assessed during the day on 12/1/2011
- The Mayor is actively involved in the operation of the Local Coordination Centre.
- Resupply needs to Kenilworth are being reassessed as reports of the roads opening are confirmed.
- Next Sitrep will be completed by 1030hrs.

Version – 1.01a 11/01/2011

FACTS AND STATISTICS

6. Response

SES Tasks:	Received:	Completed:
SES Numbers		
Local:		
Deployed:		
Staff Deployed		
EMQ:		
QFRS:		
QAS:		
Resources Available:		
Problems Encountered:	Nil.	

SOCIAL

7. Population

Deceased:	Nil reported
Injured:	Nil reported
Missing:	Nil reported

Evacuations

Evacuation Centres Activated:	Nil current. Previously operating centres have closed down.
Numbers Registered at Centres:	N/A
Numbers Staying in Centres:	N/A
Origin:	N/A

9. Community Recovery Centres

Locations:	Nil
Opening hours:	
Numbers Utilising	

Version – 1.01a 11/01/2011

Centre:	
Issues	

10. Health

Public Health:	Nil known
Mental Health:	Nil known

INFRASTRUCTURE

1. Transport

(If roads, airstrips etc closed, include estimated time of opening)

Aviation:	Sunshine Coast Regional Airport are closed for the night but are operation as per normal.
Rail:	The Railway line is believed closed at Burpengary. Further advice on this will be obtained later in the am 12/1/2011.
Road:	See attached Road Closure List from Council and Main Roads.
Marine:	Strong Wind Warning current for coastal areas.
Other:	

12. Structures

Homes and Streets:	One report of a home with structural damage as a result of a burst storm water drain in Maroochy River – damage cannot be assessed at this time due to access issues. Other reports of minor home inundation, waters have receded when rain eased and levels of water damage not known.
Council:	Nil reported
Government Offices:	Nil reported
Schools:	Nil reported
Hospitals:	Nil reported
Dams:	Nil reported

13. Services

Communications

(If communications out, include estimated time of reconnection)

Telephone Network:	Active
Mobile Telephone Network:	Active

Version – 1.01a 11/01/2011

Radio (2-way):	Active
Broadcast Radio / TV:	Active
Power	
<i>(If power out, include estimated time of reconnection)</i>	
Mains power:	<ul style="list-style-type: none"> Customers between Kenilworth and Conondale (excluding Conondale village) continue to be without power. Flood waters are preventing access by ENERGEX crews. Approximately 170 homes without power. ENERGEX monitoring situation. Kenilworth Coolabine Rd area. Approximately 16 homes without power. Flood waters preventing access by ENERGEX crews. ENERGEX monitoring situation. Energex have helicopters ready to access Kenilworth to conduct resupply as soon as weather allows. Further confirmation will be made with them early in am hours of 12/1/2011 in this regard. Miscellaneous loss of supply to individual homes across the Sunshine Coast are being responded to as required.
Auxiliary power:	Not required at this time.
Public Transport	
Sunbus	Operating except for road closures.
Suncoast Cabs	Operating.
Water	
	There are no water quality issues for the Sunshine Coast
Sewerage	
	<p>Duty Officer Unity Water advised at 1800hrs that due to the amount of rain, the pump stations are full/overflowing and unable to be cleared. They will be attending these stations and doing cleanup job, once rain has gone.</p> <p>They will not be attending any jobs this evening unless there is a serious safety issue.</p> <p>Reports of possible contamination at low levels at Bulcock Beach and Frasers Park at Caloundra and Burgess Creek, Sunrise Beach. Signage is in place at these beaches.</p>

ECONOMIC

14. INDUSTRY

Sector:	Nil to report.
Sector:	
Finance:	

Version – 1.01a 11/01/2011

ENVIRONMENT**15. Environmental Impact**

Minor landslips around roadways. The extent of environmental impact is not known at this time

LOCAL ARRANGEMENTS**TOWN (for Premiers Report)**

	Houses still inundated	Yards still inundated	Houses evacuated	People evacuated	Houses affected	Businesses affected	Towns cut off (isolated)
Buderim	Nil	Nil reported	10	Unknown	10	Nil reported	Nil
Nambour	Nil	Nil reported	2	Unknown	2	Nil reported	Nil
Maroochy River	Nil	Nil reported	1	Unknown	1	Nil reported	Nil

NOTE: Enquiries will be made during daylight hours to obtain numbers of persons as this was not obtained by responding police at the time they agreed to evacuate. Names and contact numbers for each household have been obtained and they will be contacted for the details of numbers for a sitrep prior to 11am.

* these figures are daily total (not cumulative).

16. Updates to District/Local Contacts

Changes to Contacts:	Sunshine Coast Local Disaster Coordination Centre landline is [REDACTED] The Sunshine Coast Deputy DDC is Insp Darryl WHITE [REDACTED] until approx 1000hrs 12/1/2011 when relieved by Insp Mark HENDERSON. Sunshine Coast XO is Acting Inspector Richard DODDS until 2000hrs when relieved by Sgt Rick LIDDY 12/1/2011.
----------------------	---

Author: Inspector Richard Dodds XO Sunshine Coast	Date: 12/1/2011	Time: 1000	Sign off: Insp Darryl WHITE D/DDC – Sunshine Coast	Date: 12/1/2011	Time:
Signature			Signature		

Version – 1.01a 11/01/2011



Queensland Government
Department of **Emergency Services**
Emergency Management Queensland

Situation Report

To: State Disaster Co-ordination Centre	From: DDC Sunshine Coast
CC: Assistant Commissioner, NCR Operations Coordinator, NCR	

Date	Time	Sitrep No.
12/01/2010	1400	12

SITUATION OVERVIEW



Weather
(Local observations)

The Severe Weather Warning for the Southeast Coastal areas has been cancelled. Rain across the Sunshine Coast has eased with some light during the day. Kenilworth have reported a drop in the Mary River of 3 metres over night and has continued to fall. Eumundi – Kenilworth Road has reopened to higher vehicles e.g 4wd and access is now possible.

Coastal Rivers have maintained relatively high levels but are steady to falling with the decrease of rainfall. The next high tide is 1252hrs at Picnic Point, Maroochydore at 1.3 m again adding another 400mm to account for La Nina. The next low tide is at 1937hrs.

Weather predictions are for between 5-10mm of rain throughout the day on 12/1/2011. This should have no significant effect on current water levels and may increase the capacity for river levels to decrease quicker than first expected.



Damage assessment Overview
(Include brief Summary of effects)

1. A number of roads across the Sunshine Coast have been closed and are continually changing. A complete list can be found at the following internet location on the SCRC website.
<http://www.sunshinecoast.qld.gov.au/sitePage.cfm?code=road-closures> a current list of closures is attached to this sitrep.
2. There are several landslips across the district. No structural damage is reported at this time other than to some roads and road infrastructure. These roads have been closed and mitigations strategies put in place to reduce further slippage. Landslips that have caused evacuations of houses are to be assessed by council engineers today with a view to identifying the continued risk of further slippage now that the rain has subsided and whether occupiers can move back into some or all of the affected houses.
3. Bruce Highway has now been opened at Skyring Creek Road, Federal and traffic is flowing on the Bruce Highway to Traveston where the initial road closure was established. There is road damage on the Bruce Highway with pot holes that will require attention but reported not to be causing significant problems to the limited traffic flow. VMS have been updated to notify motorists of the location of the road closure at Traveston. Traffic control is in place.

Version – 1.01a 11/01/2011

4. Landslip on Nambour Mapleton Road is still open to one lane only.
5. Landslips in Buderim in the vicinity of Sam White Drive and a previous landslip at Durham Crescent, Buderim are being further assessed today with the Sunshine Coast Regional Council Infrastructure Manager, a decision will be made on occupation of the affected homes and possible timeframes in the event that the continuance of the evacuation is necessary.

POSSIBLE EMERGING ISSUES

Concern is held by SCRC re the number of landslips throughout the region. This indicates that the land has reached capacity when it comes to its ability to hold water and retain structural integrity. More landslips are expected which could cause more road closures and damage etc.

Advice from local Police at Kenilworth indicates that the Eastern Mary River Road at Connondale is open to traffic. There is a current 2T load limit on the bridge until it can be fully inspected for structural integrity for heavier vehicles. This allows some vehicular access to Kenilworth. The water has subsided on Grigors bridge on the Maleny Kenilworth Road at Connondale and it has been programmed as a priority inspection by Main Roads to assess its structural integrity. Maleny police have been tasked by PCC to ensure it remains closed to all traffic until it has been declared safe to use. Main Roads are currently conducting load testing of this bridge as it has suffered some damage in the floods. It is unsure exactly when this road will be opened.

River levels in the Maroochy and Noosa Rivers is remaining high and modeling from Council hydrology is that it will continue at these levels throughout the day on 12/1/2011. There are no house inundations on Bradman Avenue, Maroochydhore or Hilton Terrace, Tewantin however only Bradman Avenue is now covered with water and impassable and not likely to abate until after the midday high tide on 12/1/2011. Signage and traffic controllers are in place. This will be monitored during the day.

There are a total of 22 people in 3 camps in the National Park camp grounds in Kenilworth. They have been isolated there since Friday and NPWS officers spoke with them on Monday. They had food supplies to last for three days from Monday. They have phone access and high ground to escape to. NPWS did not have access to them on 11/1/2010 but with easing rains they should have access on 12/1/2011 and will investigate welfare determine any resupply or evacuation needs.

3. Media Issues

(Include brief details of any media related issues)

1. Vehicles are still travelling through water inundated roads and media information reiterating the dangers and legalities of doing so are requested and will be followed up at a local level on 10/1/2011.
2. The general safety message will continue to be put out to the local media about swimming in swollen rivers and streams and drains.

REGIONAL REPORTS

4. Summary Of Past 24 Hours By DDMG / LDMG / Region

(Include brief details of operations; visits, etc)

1. Kenilworth Eumundi Road has reopened to high clearance vehicles and as a result at 0800hrs ED Unity Water was able to deliver supplies of potable water to the community by tanker. Diesel supplies

Version – 1.01a 11/01/2011

are also going to be delivered to the community by this afternoon. Food is not an issue. Energex and Telstra have advised that power and phone issues will be addressed now access has returned and services will be re-established ASAP.

2. Sunshine Coast Regional Council, Main Roads and Police are monitoring road closures and assessing damage to previously inundated roads for damage. There have been no reports of significant home inundation throughout the Sunshine Coast. All information received to date indicates that any house inundation is from storm water falling rather than river and stream water rising. There will be an assessment on reports of a house at Wants Road, Maroochy River that has allegedly sustained structural damage as a result of a large storm water drain giving way and releasing water through his house. The resident has self evacuated and there were no injuries. It is expected that the premises will be inspected by Council on 12/1/2011.
3. Call received from Shell Co Aust, Melb Office [REDACTED] Shell Panorama, 589 Nambour Connection Rd, Nambour, [REDACTED] advising top section of large retaining wall (at rear of Shell Panorama) slipped on Boxing Day, Shell have had engineers inspect the sight and they have reported significant signs of probable further landslips, which would endanger two properties below - [REDACTED] Shell have spoken to both property owners [REDACTED] Property owners have been spoken to [REDACTED] policed and have voluntarily relocated at Shells expense. This will be reassessed by engineers on 12/1/11.
4. Previously reported voluntary evacuations of the following addresses remain in place and will be reassessed on 12/1/2011.

- [REDACTED]
- [REDACTED]
- [REDACTED]
- [REDACTED]

All residents left once advised of risk by police. They have all gone to stay with friends in the area. 2113hrs Council are obtaining numbers of persons involved in the evacuation for further sitreps.

Projected Operations For Next 24/48 Hours

(major problems next 24/48 hours. Anticipated resource requirements, including food re-supply)

- The Sunshine Coast District Disaster Coordination Centre will be **standing down** and adopting an **'alert'** status while council operations (LDCC) continue into the recovery phase of operations.
- Resupply needs to Kenilworth have been reassessed and will not require action at this time.
- This will be the last SITREP from the SSC DDMG pending any reactivation.

Version – 1.01a 11/01/2011

FACTS AND STATISTICS

6. Response

SES Tasks:	Received: 4 leaking roof jobs 5 1 tree on a roof 6 3 sand bag jobs	Completed: 4 1 3
SES Numbers Local:		
Deployed:		
Staff Deployed EMQ:		
QFRS:		
JAS:		
Resources Available:		
Problems Encountered:	Nil.	

SOCIAL

7. Population

Deceased:	Nil reported
Injured:	Nil reported
Missing:	Nil reported

Evacuations

Evacuation Centres Activated:	Nil current. Previously operating centres have closed down.
Numbers Registered at Centres:	N/A
Numbers Staying in Centres:	N/A
Origin:	N/A

9. Community Recovery Centres

Locations:	Nil
Opening hours:	
Numbers Utilising	

Version – 1.01a 11/01/2011

Centre:	
Issues	

10. Health

Public Health:	Nil known
Mental Health:	Nil known

INFRASTRUCTURE**Transport***(If roads, airstrips etc closed, include estimated time of opening)*

Aviation:	Sunshine Coast Regional Airport has normal flight operations.
Rail:	The Railway line is believed closed at Burpengary. Further advice on this will be obtained later on 12/1/2011.
Road:	See attached Road Closure List from Council and Main Roads.
Marine:	Strong Wind Warning current for coastal areas.
Other:	

12. Structures

Homes and Streets:	One report of a home with structural damage as a result of a burst storm water drain in Maroochy River – damage cannot be assessed at this time due to access issues. Other reports of minor home inundation, waters have receded when rain eased and levels of water damage not known checks still to made
Council:	Nil reported
Government Offices:	Nil reported
Schools:	Nil reported
Hospitals:	Nil reported
Dams:	Nil reported

13. Services**Communications***(If communications out, include estimated time of reconnection)*

Telephone Network:	Active
--------------------	--------

Version – 1.01a 11/01/2011

Mobile Telephone Network:	Active
Radio (2-way):	Active
Broadcast Radio / TV:	Active
Power	
<i>(If power out, include estimated time of reconnection)</i>	
Mains power:	<ul style="list-style-type: none"> Customers between Kenilworth and Conondale (excluding Conondale village) continue to be without power. Approximately 170 homes without power. ENERGEX has gained access to the area this morning however time frame for power re-connection is unknown. Kenilworth Coolabine Rd area. Approximately 16 homes without power. ENERGEX has gained access to the area this morning however time frame for power re-connection is unknown. Energex have helicopters ready to access areas requiring resupply as soon as weather allows. Further confirmation to be received from them 12/1/2011 in this regard. Miscellaneous loss of supply to individual homes across the Sunshine Coast are being responded to as required.
Auxiliary power:	Not required at this time.
Public Transport	
Sunbus	Operating except for road closures.
Suncoast Cabs	Operating.
Water	
	There are no water quality issues for the Sunshine Coast with treatment plants operating within specifications.
Wewerage	
	<p>Reports of possible contamination at low levels at Bulcock Beach and Frasers Park at Caloundra and Burgess Creek, Sunrise Beach. Signage is in place at these beaches.</p> <p>Duty Officer Unity Water advised sampling taking place at Burgess Creek, Lake Currimundi, Bulcock Beach, Fraser's Park Beach and Tooway Lake. First results due 13.1.2011.</p>

ECONOMIC

14. INDUSTRY

Sector:	Nil to report.
Sector:	
Finance:	

Version – 1.01a 11/01/2011

ENVIRONMENT**15. Environmental Impact**

Minor landslips around roadways. The extent of environmental impact is not known at this time

LOCAL ARRANGEMENTS**TOWN (for Premiers Report)**

	Houses still inundated	Yards still inundated	Houses evacuated	People evacuated	Houses affected	Businesses affected	Towns cut off (isolated)
Buderim	Nil	Nil reported	4	Unknown	10	Nil reported	Nil
Nambour	Nil	Nil reported	2	Unknown	2	Nil reported	Nil
Maroochy River	Nil	Nil reported	1	Unknown	1	Nil reported	Nil

NOTE: Residents of 4 houses in Dover Street, Buderim; Devon Road, Buderim; Sam White Drive, Buderim and Montage Court Buderim advised re voluntary evacuations. Alternative accommodation for residents at Lake Kawana Community Centre, Bokarina. Food and blankets provided at the centre. Names and contact numbers for each person has been obtained.

* these figures are daily total (not cumulative).

16. Updates to District/Local Contacts

Changes to Contacts:	<p>Sunshine Coast Local Disaster Coordination Centre landline is [REDACTED] The Sunshine Coast Deputy DDC is Insp Mark HENDERSON [REDACTED] [REDACTED] until approx 1000hrs 12/1/2010. Sunshine Coast XO is Acting Inspector Richard DODDS until 2000hrs when relieved by Sgt Rick LIDDY 12/1/2011.</p>
----------------------	--

Author: Inspector Richard Dodds XO Sunshine Coast	Date: 12/1/2011	Time: 1300	Sign off: Insp Mark Henderson DDC – Sunshine Coast	Date: 12/1/2011	Time:
Signature			Signature		

TOOWOOMBA



Disaster District Situation Report

To: SDCC	From: Toowoomba DDC
CC:	

Date	Time	Sitrep No.
30/12/2010	1400	4

SITUATION OVERVIEW

1. Summary of operations since last report

Heavy rainfall has been experienced in the Toowoomba and Lockyer Valley. As a result flooding has been experienced in areas around Laidley and Gatton.

Lockyer Valley LDMG was activated at 0450hrs 27/12/2010.

1. A caravan being used as a residence at [REDACTED] Junction View near Gatton has been washed away. There were unconfirmed reports that two persons were inside the van, but occupants have now been located safe and well.
2. A risk assessment is being conducted of the Black Duck Creek floodwater which is expected to reach Gatton overnight. At this stage it is not expected to cause major flooding in the Gatton area.
3. Laidley Creek has burst its banks near Mulgowie. River Height is 8.6m and rising fast. This is expected to reach the Warrego Highway during the night and may cause road closures of the Highway. All alternate routes are currently closed.
4. The lower areas of Laidley will be flooded this evening. Local authorities are currently conducting a risk assessment to determine the extent of flooding expected. SES and police are currently conducting door-knocks of those affected and are providing advice. No evacuations have been instructed at this time pending the risk assessment.
5. Sandy Creek upstream of Forest Hill has burst its banks. A risk assessment is being conducted as to the impact to the town of Forest Hill. A door-knock has been conducted of the low lying areas of Forest Hill and occupants are being provided with advice. No evacuations have been instructed at this time pending the risk assessment.

UPDATE 28/12/2010

LOCKYER VALLEY

- Levels in Lockyer Creek and Laidley Creek are receding, flood levels are receding down stream at Glenore Grove.
- No further rainfall has occurred and it is expected that flood waters will continue to recede. There are no further problems expected.
- LDMG is in recovery mode.

Version – 2.1

Issued February 2009

MILLMERRAN

- 3 residences have been evacuated and all occupants have relocated to family/friends.
- The Gore Highway is expected to remain closed by the Condamine River for approximately 3 days.
- No further problems are expected with the Millmerran area.

UPDATE 29/12/2010

Flooding continues to ease in Lockyer Creek and is expected to fall away quickly during today. Floodwaters in Millmerran are also subsiding. No further rainfall has occurred and no further problems are anticipated.

UPDATE 30/12/2010

Re-supply operations continue in the areas of Laidley, Cecil Plains, Tummaville and Millmerran.

These are being handled locally.

2. Projected Operations for next reporting period

LAIDLEY

- Continue to monitor floodwaters expected to reach Laidley this evening. Local authorities to complete risk assessment and if required evacuations will commence in the low lying areas of Laidley.

FOREST HILL

- Continue to monitor Sandy Creek as floodwaters approach Forest Hill. Risk assessment to finalised.

GATTON

- Continue to monitor Black Duck Creek floodwater as it approaches Gatton. There are no major implications expected in Gatton at this time.

WARREGO HIGHWAY

- The Warrego Highway remains open at this time. Floodwater from Laidley Creek is yet to reach the Warrego Highway and is expected to close the Warrego Highway overnight. All alternate routes are closed.
- A rock slide on the Toowoomba Range has closed one lane of traffic on both the up and down sections of the Warrego Highway. The Toowoomba Range Diversion (Via Murphy's Creek) is also closed due to rock slides and flooding.
- Oakey to Toowoomba is closed

UPDATE 28/12/2010**LOCKYER VALLEY**

- Lockyer Valley Coordination Centre has closed down and recovery has commenced in Lockyer Valley areas of Grantham, Laidley and Forest Hill.
- Floodwaters are expected to continue to recede and clean up operations will continue to flood affected areas within these localities.
- Council work crews are attending to road closures, debris removal and other duties – daylight hours only unless more rain occurs.

MILLMERRAN

- Continue to monitor floodwaters and events as they arise. No further problems are anticipated.
-

Version – 2.1

Issued February 2009

UPDATE 29/12/2010

Continue to monitor events as they occur.

Several properties remain isolated. Arrangements for re-supply to these affected properties as required.

No further developments are expected.

UPDATE 30/12/2010

Floodwaters continue to cut Gore Highway Millmerran. Floodwaters are still affecting Cecil Plains, Tummaville and Millmerran areas.

Floodwaters have receded in Laidley area, however several rural properties remain isolated.

3. Damage assessment overview

(Include brief Summary of effects)

There is significant damage to highways and roads right across the District. Liaison will continue with DTMR as required.

Warrego Highway is expected to be closed overnight due to floodwater from Laidley Creek. Severe potholes have also occurred at Withcott with speed limit being reduced from 80km/h to 40km/h.

A rock slide on the Toowoomba range has closed one lane of traffic on both the down and up sections of the Warrego Highway. The Toowoomba Range Diversion route (via Murphy's Creek) is also closed due to rockslides.

UPDATE 28/12/2010**Lockyer Valley**

- Low lying areas in Laidley, Forest Hill and Grantham towns are flood affected – waters have/are receded
- Numerous properties remain cut off by roads closed in areas of Brightview, Glenore Grove, Lockrose,
- Areas in the various valleys and creeks, inc Mt Sylvia, Black Duck, Ingoldsby and Townson remain isolated.
- A number of land slips have occurred blocking roads
- Gatton Evacuation Centre has been closed – all residents returning home

Moderate/Major damage to all highways and local roads with major pavement inundation. Liaison with DTMR will continue.

UPDATE 29/12/2010

Major damage to all Highways and local roads.

Major damage has occurred to a number of creek crossings and floodways. Reports that the bridge at McGarigal Road, Laidley West appears to have been washed away. This cannot be confirmed at this time due to lack of access.

UPDATE 30/12/2010

Major damage to all Highways and local roads.

Gore Highway remains closed at Millmerran and is expected to remain for a further 2 x days.

Version – 2.1

Issued February 2009

4. Property damage

a. Properties evacuated

Current reporting period: All voluntary. Nil enforced.

Cumulative total:

b. Flood impact

External flooding – floodwaters have entered the external areas of the property / dwelling e.g. yard, field

Internal flooding – floodwaters have entered the internal areas of the property / dwelling e.g. habitable areas, commercial floor space

Property Type	Current reporting period		Cumulative total	
	External	Internal	External	Internal
High set dwelling (e.g. Queenslander)				
Low set dwelling (e.g. concrete slab)				21 See part 12 of this Sitrep.
Rural property (e.g. farm)			Unknown total	Unknown total
Commercial property (e.g. business)				

4. Media Issues

(Include brief details of any media related issues)

A rock slide on the Toowoomba range has closed one lane of traffic on both the down and up sections of the Warrego Highway. The Toowoomba Range Diversion route (via Murphy's Creek) is also closed due to rockslides.

Gatton Clifton Road, Lower Tent Hill - House inundated with flood water, 3 children and 3 adults, one child with disability on [REDACTED] Road, Lower Tent Hill. Swift water rescue team diverted. SES and QFRA located persons and rescued.

UPDATE 28/12/2010

Nil media issues identified.

UPDATE 29/12/2010

Nil media issues identified.

UPDATE 30/12/2010

Nil media issues identified.

FACTS AND STATISTICS

5. SES Tasking

Unit	Current reporting period			
	No of Jobs Received	No of Jobs Completed	Internal Flooding	External Flooding

Unit	Cumulative totals since current activation			
	No of Jobs Received	No of Jobs Completed	Internal Flooding	External Flooding

Unit	Current reporting period		Cumulative totals	
	Turnouts	Volunteer hours	Turnouts	Volunteer hours

6. Supplementary staff in location

EMQ	
QFRS	
QPS	
QAS	
Other agencies	

SOCIAL

7. Population

Deceased:	Nil
Injured:	Nil

Version – 2.1

Issued February 2009

Missing:	Nil
----------	-----

8. Evacuations

Evacuation Centers Activated:	Gatton – closed 0800hrs 28/12/2010 – bedding supplied by Salvation Army has been kept on site in case of further evacuations.
Numbers Registered at Centres:	Nil
Numbers Staying in Centres:	Nil
Origin:	

9. Community Recovery Centres

Locations:	Nil established
Opening hours:	
Numbers Utilising Centre:	
Issues	

10. Health

Public Health:	nil
Mental Health:	nil

INFRASTRUCTURE

Version – 2.1

Issued February 2009

Road:	<p>Warrego Highway west of Toowoomba closed. Warrego Highway East of Toowoomba open but expected to close overnight. Gore Highway west of Toowoomba closed near Pittsworth. New England Highway south of Toowoomba closed. New England Highway north of Toowoomba closed.</p> <p>UPDATE 28/12/2010 Warrego Highway is has just been re-opened to 1 lane. Large number of potholes Gore Highway remains closed at Millmerran by the Condamine River and is expected to remain closed until Friday. Main Roads Forest Hill Fernval Rd severely inundated and is closed Gatton- Laidley Rd is closed at sandy creek. Gatton Esk Rd – bridge being re-opened Murphys Creek Rd - Large number of potholes Gatton-Clifton Rd – Remains closed due to land slips The following Council roads are Closed Woolshed Creek Rd Woodlands Road Greenswamp east Lorikeet Rd Brightview Rd Mt berryman rd Laidley creek west Coates st Allan St Tenthill Creek Rd Winwill Connection Rd Old Laidley forest hill rd Edward St, Laidley – Major damage to floodway anticipated Fords Road – Large Tree over road Ingolsby road – Large floodway washed away Whites Road Bridges – Peters, Evan's, McGarrigal, Quinn's, Steinkes, Davey's, Belford, Middleton's closed.</p> <p>UPDATE 29/12/2010 Warrego Highway remains open east of Toowoomba to Brisbane. Warrego Highway west of Toowoomba to Dalby is now open to all traffic with caution. Severe potholing and road damage. This highway remains closed west of Dalby. Gore Highway west of Toowoomba remains closed. New England Highway north and south remains open. Numerous local roads remain isolated particularly in the Lockyer Valley, Millmerran and Cecil Plains area.</p> <p>UPDATE 30/12/2010 Warrego Highway remains open east of Toowoomba to Brisbane. Warrego Highway west of Toowoomba to Dalby is now open to all traffic with caution. Severe potholing and road damage. Warrego Highway remains closed west of Dalby. Gore Highway west of Toowoomba remains closed. New England Highway north and south remains open. Numerous local roads remain isolated particularly in the Lockyer Valley, Millmerran and Cecil Plains area.</p>
-------	--

Version – 2.1

Issued February 2009

Marine:	Nil
Other:	Nil

12. Structures

Homes and Streets:	21 in total in Laidley, Cecil plains, Tummaville and Millmerran areas. Rural property totals are unknown due to isolation. Numerous rural properties are expected to have been inundated however have not been reported to authorities.
Council:	nil
Government Offices:	nil
Schools:	nil
Hospitals:	nil
Dams:	nil

13. Services

Communications <i>(If communications out, include estimated time of reconnection)</i>	
Telephone Network:	nil
Mobile Telephone Network:	nil
Radio (2-way):	nil
Broadcast Radio / TV:	nil
Power <i>(If power out, include estimated time of reconnection)</i>	
Mains power:	nil
Auxiliary power:	nil
Public Transport	
	nil
Water	
	nil
Sewerage	
	nil

Version – 2.1

Issued February 2009

ECONOMIC**14. INDUSTRY**

Sector:	nil
Sector:	nil
Finance:	nil

ENVIRONMENT**15. Environmental Impact**

nil

LOCAL ARRANGEMENTS**16. Updates to District / Local Contacts**

Changes to Contacts:	Nil
----------------------	-----

Author: Sgt J DEACON	Date: 30/12/10	Time 1400	Sign off: A/Supt B SCHAFFERIUS	Date: 30/12/10	Time: 1400
Signature			Signature		

Version – 2.1

Issued February 2009

11. Transport*(If roads, airstrips etc closed, include estimated time of opening)*

Aviation:	Toowoomba Airport remains open and unaffected
Rail:	Unknown

Version – 2.1

Issued February 2009



Queensland Government
 Department of Emergency Services
 Emergency Management Queensland

Disaster District Situation Report

To: SDCC	From: Toowoomba DDC
CC:	

Date	Time	Sitrep No.
31/12/2010	1400	5 - Final

SITUATION OVERVIEW

1. Summary of operations since last report

Heavy rainfall has been experienced in the Toowoomba and Lockyer Valley. As a result flooding has been experienced in areas around Laidley and Gatton.

Lockyer Valley LDMG was activated at 0450hrs 27/12/2010.

1. A caravan being used as a residence at [REDACTED] Junction View near Gatton has been washed away. There were unconfirmed reports that two persons were inside the van, but occupants have now been located safe and well.
2. A risk assessment is being conducted of the Black Duck Creek floodwater which is expected to reach Gatton overnight. At this stage it is not expected to cause major flooding in the Gatton area.
3. Laidley Creek has burst its banks near Mulgowie. River Height is 8.6m and rising fast. This is expected to reach the Warrego Highway during the night and may cause road closures of the Highway. All alternate routes are currently closed.
4. The lower areas of Laidley will be flooded this evening. Local authorities are currently conducting a risk assessment to determine the extent of flooding expected. SES and police are currently conducting door-knocks of those affected and are providing advice. No evacuations have been instructed at this time pending the risk assessment.
5. Sandy Creek upstream of Forest Hill has burst its banks. A risk assessment is being conducted as to the impact to the town of Forest Hill. A door-knock has been conducted of the low lying areas of Forest Hill and occupants are being provided with advice. No evacuations have been instructed at this time pending the risk assessment.

UPDATE 28/12/2010

LOCKYER VALLEY

- Levels in Lockyer Creek and Laidley Creek are receding, flood levels are receding down stream at Glenore Grove.
- No further rainfall has occurred and it is expected that flood waters will continue to recede. There are no further problems expected.
- LDMG is in recovery mode.

Version – 2.1

Issued February 2009

MILLMERRAN

- 3 residences have been evacuated and all occupants have relocated to family/friends.
- The Gore Highway is expected to remain closed by the Condamine River for approximately 3 days.
- No further problems are expected with the Millmerran area.

UPDATE 29/12/2010

Flooding continues to ease in Lockyer Creek and is expected to fall away quickly during today. Floodwaters in Millmerran are also subsiding. No further rainfall has occurred and no further problems are anticipated.

UPDATE 30/12/2010

Re-supply operations continue in the areas of Laidley, Cecil Plains, Tummaville and Millmerran. These are being handled locally.

FINAL UPDATE 31/12/2010

MILLMERRAN - Floodwaters have continued to recede. The Gore Highway at Millmerran is now flood free and repair work is being performed on the affected sections of Highway before it is re-opened to all traffic. This is expected to occur at 3:30pm today.

Access to all rural roads in Millmerran District is now available.

There are no remaining isolated properties in Millmerran.

CECIL PLAINS – Cecil Plains remains flood affected however floodwaters are receding. Access is available to Millmerran with high clearance vehicles only. No access is available to Toowoomba or Dalby at present from Cecil Plains. A number of rural properties in the area of Cecil Plains remain isolated. It is anticipated that all roads into Cecil Plains will become passable within 24 hours

No further rainfall is expected and no further problems are anticipated.

No further sitreps unless circumstances change.

2. Projected Operations for next reporting period**LAIDLEY**

- Continue to monitor floodwaters expected to reach Laidley this evening. Local authorities to complete risk assessment and if required evacuations will commence in the low lying areas of Laidley.

FOREST HILL

- Continue to monitor Sandy Creek as floodwaters approach Forest Hill. Risk assessment to finalised.

GATTON

- Continue to monitor Black Duck Creek floodwater as it approaches Gatton. There are no major implications expected in Gatton at this time.

WARREGO HIGHWAY

- The Warrego Highway remains open at this time. Floodwater from Laidley Creek is yet to reach the Warrego Highway and is expected to close the Warrego Highway overnight. All alternate routes are closed.
- A rock slide on the Toowoomba Range has closed one lane of traffic on both the up and

Version – 2.1

Issued February 2009

down sections of the Warrego Highway. The Toowoomba Range Diversion (Via Murphy's Creek) is also closed due to rock slides and flooding.

- Oakey to Toowoomba is closed

UPDATE 28/12/1010

LOCKYER VALLEY

- Lockyer Valley Coordination Centre has closed down and recovery has commenced in Lockyer Valley areas of Grantham, Laidley and Forest Hill.
- Floodwaters are expected to continue to recede and clean up operations will continue to flood affected areas within these localities.
- Council work crews are attending to road closures, debris removal and other duties – daylight hours only unless more rain occurs.

MILLMERRAN

- Continue to monitor floodwaters and events as they arise. No further problems are anticipated.

UPDATE 29/12/2010

Continue to monitor events as they occur.

Several properties remain isolated. Arrangements for re-supply to these affected properties as required.

No further developments are expected.

UPDATE 30/12/2010

Floodwaters continue to cut Gore Highway Millmerran. Floodwaters are still affecting Cecil Plains, Tummaville and Millmerran areas.

Floodwaters have receded in Laidley area, however several rural properties remain isolated.

FINAL UPDATE 31/12/2010

Gore Highway at Millmerran is expected to open to all traffic at 3:30pm today.

Some properties in the Cecil Plains area remain isolated. Any requests for assistance have been dealt with at local level.

No further problems are anticipated.

It is expected that all roads providing access to Cecil Plains will be open within 24 hours.

3. Damage assessment overview

(Include brief Summary of effects)

There is significant damage to highways and roads right across the District. Liaison will continue with DTMR as required.

Warrego Highway is expected to be closed overnight due to floodwater from Laidley Creek. Severe potholes have also occurred at Withcott with speed limit being reduced from 80km/h to 40km/h.

A rock slide on the Toowoomba range has closed one lane of traffic on both the down and up sections of the Warrego Highway. The Toowoomba Range Diversion route (via Murphy's Creek) is also closed due to rockslides.

UPDATE 28/12/2010

Lockyer Valley

- Low lying areas in Laidley, Forest Hill and Grantham towns are flood affected – waters have/are receded
- Numerous properties remain cut off by roads closed in areas of Brightview, Glenore

Version – 2.1

Issued February 2009

Grove, Lockrose,

- Areas in the various valleys and creeks, inc Mt Sylvia, Black Duck, Ingoldsby and Townson remain isolated.
- A number of land slips have occurred blocking roads
- Gatton Evacuation Centre has been closed – all residents returning home

Moderate/Major damage to all highways and local roads with major pavement inundation. Liaison with DTMR will continue.

UPDATE 29/12/2010

Major damage to all Highways and local roads.

Major damage has occurred to a number of creek crossings and floodways. Reports that the bridge at McGarigal Road, Laidley West appears to have been washed away. This cannot be confirmed at this time due to lack of access.

UPDATE 30/12/2010

Major damage to all Highways and local roads.

Gore Highway remains closed at Millmerran and is expected to remain for a further 2 x days.

FINAL UPDATE 31/12/2010

Gore Highway Millerran has suffered severe damage as a result of floodwater and work is presently being conducted on the Highway by DTMR before it can be opened to all traffic. Gore Highway is expected to open to all traffic at 3:30pm today.

Access to Cecil Plains from Millmerran is available to high clearance vehicles only.

Access routes to Cecil Plains are expected to become available within 24 hours.

4. Property damage**a. Properties evacuated**

Current reporting period: All voluntary. Nil enforced.

Cumulative total:

b. Flood impact

External flooding – floodwaters have entered the external areas of the property / dwelling e.g. yard, field

Internal flooding – floodwaters have entered the internal areas of the property / dwelling e.g. habitable areas, commercial floor space

Property Type	Current reporting period		Cumulative total	
	External	Internal	External	Internal
High set dwelling (e.g. Queenslander)				
Low set dwelling (e.g. concrete slab)				21 See part 12 of this Sitrep.
Rural property (e.g. farm)			Unknown total	Unknown total

Version – 2.1

Issued February 2009

Commercial property (e.g. business)				
--	--	--	--	--

4. Media Issues

(Include brief details of any media related issues)

A rock slide on the Toowoomba range has closed one lane of traffic on both the down and up sections of the Warrego Highway. The Toowoomba Range Diversion route (via Murphy's Creek) is also closed due to rockslides.

Gatton Clifton Road, Lower Tent Hill - House inundated with flood water, 3 children and 3 adults, one child with disability on [REDACTED], Lower Tent Hill. Swift water rescue team diverted. SES and QFRA located persons and rescued.

UPDATE 28/12/2010

Nil media issues identified.

UPDATE 29/12/2010

Nil media issues identified.

UPDATE 30/12/2010

Nil media issues identified.

FINAL UPDATE 31/12/2010

Nil media issues identified.

FACTS AND STATISTICS**5. SES Tasking**

Unit	Current reporting period			
	No of Jobs Received	No of Jobs Completed	Internal Flooding	External Flooding

Unit	Cumulative totals since current activation			
	No of Jobs Received	No of Jobs Completed	Internal Flooding	External Flooding

Unit	Current reporting period	Cumulative totals
------	--------------------------	-------------------

Version – 2.1

Issued February 2009

	Turnouts	Volunteer hours	Turnouts	Volunteer hours

6. Supplementary staff in location

EMQ	
QFRS	
QPS	
QAS	
Other agencies	

SOCIAL**7. Population**

Deceased:	Nil
Injured:	Nil
Missing:	Nil

8. Evacuations

Evacuation Centers Activated:	Gatton – closed 0800hrs 28/12/2010.
Numbers Registered at Centres:	Nil
Numbers Staying in Centres:	Nil
Origin:	

9. Community Recovery Centres

Version – 2.1

Issued February 2009

Locations:	Nil established
Opening hours:	
Numbers Utilising Centre:	
Issues	

10. Health

Public Health:	nil
Mental Health:	nil

INFRASTRUCTURE**11. Transport***(If roads, airstrips etc closed, include estimated time of opening)*

Aviation:	Nil
Rail:	Nil

Version – 2.1

Issued February 2009

Road:	<p>Warrego Highway west of Toowoomba closed. Warrego Highway East of Toowoomba open but expected to close overnight. Gore Highway west of Toowoomba closed near Pittsworth. New England Highway south of Toowoomba closed. New England Highway north of Toowoomba closed.</p> <p>UPDATE 28/12/2010</p> <p>Warrego Highway is has just been re-opened to 1 lane. Large number of potholes Gore Highway remains closed at Millmerran by the Condamine River and is expected to remain closed until Friday.</p> <p>Main Roads</p> <p>Forest Hill Fernval Rd severely inundated and is closed Gatton- Laidley Rd is closed at sandy creek Gatton Esk Rd – bridge being re-opened Murphys Creek Rd - Large number of potholes Gatton-Clifton Rd – Remains closed due to land slips The following Council roads are Closed Woolshed Creek Rd Woodlands Road Greenswamp east Lorikeet Rd Brightview Rd Mt berryman rd Laidley creek west Coates st Allan St Tenthill Creek Rd Winwill Connection Rd Old Laidley forest hill rd Edward St, Laidley – Major damage to floodway anticipated Fords Road – Large Tree over road Ingolsby road – Large floodway washed away Whites Road</p> <p>Bridges – Peters, Evan's, McGarrigal, Quinn's, Steinkes, Davey's, Belford, Middleton's closed.</p> <p>UPDATE 29/12/2010</p> <p>Warrego Highway remains open east of Toowoomba to Brisbane. Warrego Highway west of Toowoomba to Dalby is now open to all traffic with caution. Severe potholing and road damage. This highway remains closed west of Dalby. Gore Highway west of Toowoomba remains closed. New England Highway north and south remains open. Numerous local roads remain isolated particularly in the Lockyer Valley, Millmerran and Cecil Plains area.</p> <p>UPDATE 30/12/2010</p> <p>Warrego Highway remains open east of Toowoomba to Brisbane. Warrego Highway west of Toowoomba to Dalby is now open to all traffic with caution. Severe potholing and road damage. Warrego Highway remains closed west of Dalby. Gore Highway west of Toowoomba remains closed. New England Highway north and south remains open. Numerous local roads remain isolated particularly in the Lockyer Valley, Millmerran and Cecil Plains area.</p>
-------	---

Version – 2.1

Issued February 2009

Road Continued	FINAL UPDATE 31/12/2010 Gore Highway, Millmerran is expected to open to all traffic at 3:30pm today. Access between Cecil Plains and Millmerran is available to high clearance vehicles only. It is anticipated that all access routes to Cecil Plains will become available within 24 hours.
Other:	Nil

12. Structures

Homes and Streets:	21 in total in Laidley, Cecil plains, Tummaville and Millmerran areas. Rural property totals are unknown due to isolation. Numerous rural properties are expected to have been inundated however have not been reported to authorities.
Council:	nil
Government Offices:	nil
Schools:	nil
Hospitals:	nil
Dams:	nil

13. Services

Communications (If communications out, include estimated time of reconnection)	
Telephone Network:	nil
Mobile Telephone Network:	nil
Radio (2-way):	nil
Broadcast Radio / TV:	nil
Power (If power out, include estimated time of reconnection)	
Mains power:	nil
Auxiliary power:	nil
Public Transport	
	nil
Water	
	nil