

Numbers Staying in Centres:	As above.
Origin:	Theodore.

## 9. Community Recovery Centres

Locations:	Community Recovery Agencies are aware and involved in recovery operations.
Opening hours:	Operations commenced.
Numbers Utilising Centre:	Operations commenced.
Issues	Nil reported at this time.

## 10. Health

Public Health:	There will be health concerns regarding water supply and sewerage issues prior to repatriation of Theodore township but these will hopefully be resolved today. Issues regarding cleaning and vector control anticipated.
Mental Health:	No issues reported at this time.

## Infrastructure

### 11. Transport

(roads, airstrips etc closed, include estimated time of opening)

Aviation:	<b>UNCHANGED</b>  Runway at Theodore aerodrome has extensive pavement damage however 740metres remains useable for appropriate fixed winged aircraft. Open to rotary wing aircraft. LZ for rotary aircraft remains useable in Theodore Town Centre.
Rail:	In operation no issues reported.
Road:	<b>BANANA SHIRE COUNCIL</b> Received from BSC Works department at 1300 hours.  <u>State Roads Closed:</u> <ul style="list-style-type: none"> <li>• Leichhardt Hwy – <ul style="list-style-type: none"> <li>• Taroom to Theodore <ul style="list-style-type: none"> <li>• Closed at Cattle Creek</li> <li>• Closed at Palm Tree Creek</li> </ul> </li> <li>• Banana to Theodore <ul style="list-style-type: none"> <li>• Closed at S Bends</li> </ul> </li> </ul> </li> <li>• Dawson Highway <ul style="list-style-type: none"> <li>• Moura to Bauhinia <ul style="list-style-type: none"> <li>• Closed at Dawson River</li> </ul> </li> </ul> </li> </ul>

	<ul style="list-style-type: none"> <li>Banana to Moura <ul style="list-style-type: none"> <li>Closed at Banana Creek</li> </ul> </li> <li>Biloela to Banana <ul style="list-style-type: none"> <li>Closed.</li> </ul> </li> <li>Baralaba – Woorabinda Rd <ul style="list-style-type: none"> <li>Closed at Dawson River Bridge Baralaba</li> </ul> </li> <li>Roma Taroom Rd <ul style="list-style-type: none"> <li>Closed at Sandy Creek</li> </ul> </li> <li>Taroom to Bauhinia <ul style="list-style-type: none"> <li>Fitzroy Development Road Closed</li> </ul> </li> <li>Eidsvold – Theodore Rd <ul style="list-style-type: none"> <li>Closed at Boam Creek</li> </ul> </li> <li>Burnett Highway <ul style="list-style-type: none"> <li>Biloela to Dululu <ul style="list-style-type: none"> <li>Closed at Alma Creek</li> <li>Closed at Dee River Bridge - Dululu</li> </ul> </li> </ul> </li> </ul> <p><u>Banana Shire (Local Controlled) Roads</u></p> <ul style="list-style-type: none"> <li>Injune Rd – Closed.</li> <li>Moura - Bindaree Rd – Closed.</li> <li>Cracow Rd (Nathan Gorge Rd) – Closed at Cockatoo Creek.</li> <li>Kokotungo - Don River Rd – Closed.</li> <li>Bears Lagoon Rd – Closed.</li> <li>Kianga River Rd – Closed at Paranui Crossing.</li> <li>Goolara – Heinekes Rd – Closed.</li> <li>Moura – Baralaba Rd – Closed.</li> <li>Theodore – Moura Rd – Closed.</li> <li>Wowan – Westwood Rd – Closed.</li> <li>Grantly Pheasant Creek Rd – Closed.</li> <li>Tomlins Rd – Closed.</li> <li>Bowketts Lane Closed.</li> <li>Frawleys Rd – Closed</li> <li>Romers Rd – Closed.</li> <li>Jambin – Dakenba Rd – Closed at Bongers Lane</li> <li>Jambin – Goovigen Rd – Closed</li> <li>Crowsdale – Camboon Rd – Closed</li> <li>Tollemaches Rd – Closed</li> <li>Nine Mile Rd – Closed</li> <li>Mullers Rd – Closed</li> <li>Meissners Rd - Closed</li> </ul> <p>Most local roads remain subject to conditions, with secondary networks being prioritized for limited access capability.</p> <p><b>GLADSTONE REGIONAL COUNCIL</b></p> <p>Local (GRC) Roads Closed:</p> <ul style="list-style-type: none"> <li>Lowmead Road closed at Scrubby Creek</li> <li>Bundaberg –Lowmead Road closed at Murray Bridge</li> <li>Tableland Road Calliope (Causeway unpassable due to damage)</li> </ul>
Marine:	In operation no issues.
Other:	N/A

## 12. Structures

Homes and Streets:	<b>REMAINS UNCHANGED</b>
--------------------	--------------------------

	Of the 202 hoses 152 have been inundated internally and externally whilst the remaining 50 have only suffered external inundation. Additionally 20 non-residential premises (businesses, school, dental clinic, QAS) have suffered both internal and external inundation whilst another 5 non-residential premises have suffered external inundation.
Council:	As above. Inundation of majority of property within Theodore township.
Government Offices:	Inundation of majority of property within Theodore township.
Schools:	Inundation of majority of property within Theodore township.
Hospitals:	Inundation of majority of property within Theodore township.
Dams:	Awoonga Dam is being monitored but no impact expected. 40.983m at 1300hrs yesterday.  Advice received from SunWater that the Callide Dam is at capacity. Sunwater have still not advised the need for a release of water to occur as water levels have not changed significantly.

### 13. Services

<b>Communications</b> <i>(If communications out, include estimated time of reconnection)</i>	
Telephone Network:	Notification that Telstra telephone services restored to majority of town at Theodore.
Mobile Telephone Network:	No issues reported at this stage. (Baralaba still experiencing intermittent issues and Telstra are attempting to attend to this.)
Radio (2-way):	No issues reported at this stage.
Broadcast Radio/TV:	No issues reported at this stage.

<b>Power</b> <i>(If power out, include estimated time of reconnection)</i>	
Mains power:	Power still available in Theodore to part of local community – unsure of extent of outages. Ergon Energy assessing.
Auxiliary power:	No issues reported at this stage.

<b>Public Transport</b>	
	No issues at this stage.

<b>Water</b>	
	Water Treatment Plant at Theodore still not operational. Recovery operations underway to repair and replace assets as necessary with the assistance of ADF today.

<b>Sewerage</b>	
	The sewerage treatment plant in Theodore now operational.

## Economic

### 14. INDUSTRY

Sector:	RURAL: Expected that all crops in Theodore area will be lost. RURAL: Expecting reports of stock loss throughout shire due to flooding.
Sector:	LOCAL BUSINESS: Local businesses inundated in Theodore with flooding.
Finance:	No issues reported at this stage.


## Environment

### 15. Environmental Impact

No issues reported at this stage.
-----------------------------------

## Local Arrangements

### 16. Updates to District/Local Contacts

Changes to Contacts:	<p>LDMG Contact Details:  Local Disaster Coordination Centre Phone No: (07) 4992 3766  Local Disaster Coordination Centre Evacuation Contact Phone No: (07) 4992 4072</p>  <p>DDMG Contact Details:</p> 
----------------------	--

<b>AUTHOR:</b>	<b>Date:</b> 06/01/2011	<b>Time:</b> 1400hrs	<b>SIGN OFF:</b>	<b>Date:</b> 06/01/2011	<b>Time:</b> 1400hrs
<b>Signature</b>	Jeff BECKITT		<b>Signature</b>	Marcus HILL	

## SITUATION REPORT

<b>To:</b> SDCC	<b>From:</b> DDMG Gladstone
<b>CC:</b> LDMG (Banana and Gladstone)	

Date	Time	Sitrep No.
<b>06-Jan-11</b>	<b>14:00</b>	<b>017</b>

### Situation Overview

#### 1. Weather (local observations)

Mostly fine across the District with scattered cloud cover – isolated showers experienced overnight throughout the district causing further flooding of roadways that were previously clear of water especially in the Banana Shire Council areas and minor flooding in the township of Wowan. Waters steady or have receding in most western including in the Theodore area. Waters have receded in the Discovery Coast area.

#### 2. Damage Assessment Overview (Include brief Summary of effects)

##### As reported from Banana LDCC Buildings:

##### Theodore:

- Extensive inundation of residences and businesses in Theodore.
- Theodore Pumps at service station have shorted out and are inoperable. Service station has been inundated. Theodore IGA (local shopping centre) is inundated.

##### Lambin:

Some inundation of buildings was experienced

##### Biloela:

- Some inundation of rural residences was experienced, some with total losses of property.

##### Taroom

- Some inundation of buildings was experienced

##### Wowan

- Minor flooding again experienced overnight but no reports of inundation or damage of buildings.

##### Taroom

- Clean up underway and limited access to re-supply.

##### Services:

**Theodore** – Elevated reservoir has damage to the mains infrastructure. Repair and replacement of assets underway. Power to the plant has now been disconnected. Assistance being provided by ADF with a temporary water treatment plant and will hopefully be operational today. Sewerage system now operational.

#### 3. Media Issues

(Include brief details of any media related issues)

No media issues experienced to date.

## Regional Reports

### 4. Summary Of Past 24 Hours By DDMG / LDMG / Region

(Include brief details of operations; visits, etc)

The Gladstone DDCC operations have continued regarding flooding throughout the District. The Gladstone DDC remains operating on a 12 hour roster from 0700hrs to 1700hrs and this will be reassessed as demand decreases. The DDC and XO are both available outside of these hours on the mobile contact.

Assessment teams continue with Theodore today. Priority of restoration of essential services especially water supply. Sewerage restored. Electrical assessments continuing and southern part of township restored.

The Banana LDCC remains activated and are monitoring river height levels after overnight rainfall. Appears at minor effects felt. Continuing recovery operations. The Banana LDCC is currently operating from 0700hrs to 1800hrs daily with an on-call officer assigned.

### 5. Projected Operations For Next 24/48 Hours

(Major problems next 24/48 hours. Anticipated resource requirements, including food re-supply)

- Banana LDCC completed recovery plans including the repatriation of evacuees back to Theodore and thresholds established. Operation continues with water supply to be hopefully restored today with assistance from ADF.
- Monitoring of flood levels for district for possible impact of flood waters due to overnight rain, but appears to have had minor affect and caused minor flooding of roadways.
- Gladstone DDC remains activated and regular contact is being maintained between all agencies.
- Awoonga Dam and Callide Dam levels are being regularly monitored but not an issue at this time.

## Facts And Statistics

### 6. Response

<b>SES Tasks:</b>	
Received:	SES taskings through Banana LDCC and Gladstone LDCC.
Completed:	
<b>SES Numbers:</b>	
Local:	
Deployed:	
<b>Staff Deployed:</b>	

EMQ:	Robbie MEDLIN (Regional Director) in regular contact with DDC. Anthony LEE (Area Director, Mackay) operating with Banana LDCC. Wayne HEPPLER (Area Director, Cairns).
QFRS:	Have been assisting as required. Jay ROBERTS currently coordinating air operations at Banana LDCC.
QAS:	Have been assisting as required.
Resources Available:	Banana LDCC are currently operating with existing resources and requests are being received as required through the Gladstone DDCC from Banana LDCC.
Problems Encountered:	Air operations successfully conducted and further operations regarding resupply conducted - any difficulties will be reported if they occur.

## Social

### Population

Deceased:	0
Injured:	0
Missing:	0

## 8. Evacuations

Evacuation Centres Activated:	<p><b>NO CHANGE – PREVIOUS ADVICE REPRODUCED BELOW</b></p> <p>All Theodore township evacuated.</p> <p>Evacuation centers have been identified. Theodore: Evacuation centre to be used is RSL Hall for repatriation. Moura: Anglo Coal barracks, Moura Motel, Cattle and Coal motel. Wowan: CWA Hall. Cracow: Newcrest Mine Camp Biloela: Civic Centre/Settlers Motor Inn</p>
Numbers Registered at Centres:	<p><b>NO CHANGE – PREVIOUS ADVICE REPRODUCED BELOW</b></p> <p>Details reported by Banana LDCC 11 to Biloela Settlers Motel 19 to Moura Van Park 170 to Dawson Village (Anglo Coal Facility) 67 to Moura Motel 79 relocated to private residences in Moura at their request 1 relocated to private residences in Moura at their request 14 transferred from Aged Care to Biloela Hospital 3 High Dependency to Biloela Hospital 1 to Rockhampton Hospital (Palliative Care patient)</p> <p>Report from LDCC that 138 in Alaire Heights (community on outskirts of Theodore on high ground), 21 at the Theodore Airport staying at the Council Works Depot residence and caravans there, 8 at Theodore Golf Club camping in the Golf Club. Both the Airport and Golf Club have full septic facilities, rain tanks and sufficient food and generators.</p>

Numbers Staying in Centres:	As above.
Origin:	Theodore.

## 9. Community Recovery Centres

Locations:	Community Recovery Agencies are aware and involved in recovery operations.
Opening hours:	Operations commenced.
Numbers Utilising Centre:	Operations commenced.
Issues	Nil reported at this time.

## 10. Health

Public Health:	There will be health concerns regarding water supply and sewerage issues prior to repatriation of Theodore township but these will hopefully be resolved today. Issues regarding cleaning and vector control anticipated.
Mental Health:	No issues reported at this time.

## Infrastructure

### 11. Transport

(roads, airstrips etc closed, include estimated time of opening)

Aviation:	<b>UNCHANGED</b>  Runway at Theodore aerodrome has extensive pavement damage however 740metres remains useable for appropriate fixed winged aircraft. Open to rotary wing aircraft. LZ for rotary aircraft remains useable in Theodore Town Centre.
Rail:	In operation no issues reported.
Road:	<b>BANANA SHIRE COUNCIL</b> Received from BSC Works department at 1300 hours.  <u>State Roads Closed:</u> <ul style="list-style-type: none"> <li>• Leichhardt Hwy –             <ul style="list-style-type: none"> <li>• Taroom to Theodore                 <ul style="list-style-type: none"> <li>• Closed at Cattle Creek</li> <li>• Closed at Palm Tree Creek</li> </ul> </li> <li>• Banana to Theodore                 <ul style="list-style-type: none"> <li>• Closed at S Bends</li> </ul> </li> </ul> </li> <li>• Dawson Highway             <ul style="list-style-type: none"> <li>• Moura to Bauhinia                 <ul style="list-style-type: none"> <li>• Closed at Dawson River</li> </ul> </li> </ul> </li> </ul>

	<ul style="list-style-type: none"> <li>Banana to Moura <ul style="list-style-type: none"> <li>Closed at Banana Creek</li> </ul> </li> <li>Biloela to Banana <ul style="list-style-type: none"> <li>Closed.</li> </ul> </li> <li>Baralaba – Woorabinda Rd <ul style="list-style-type: none"> <li>Closed at Dawson River Bridge Baralaba</li> </ul> </li> <li>Roma Taroom Rd <ul style="list-style-type: none"> <li>Closed at Sandy Creek</li> </ul> </li> <li>Taroom to Bauhinia <ul style="list-style-type: none"> <li>Fitzroy Development Road Closed</li> </ul> </li> <li>Eidsvold – Theodore Rd <ul style="list-style-type: none"> <li>Closed at Boam Creek</li> </ul> </li> <li>Burnett Highway <ul style="list-style-type: none"> <li>Biloela to Dululu <ul style="list-style-type: none"> <li>Closed at Alma Creek</li> <li>Closed at Dee River Bridge - Dululu</li> </ul> </li> </ul> </li> </ul> <p><b>Banana Shire (Local Controlled) Roads</b></p> <ul style="list-style-type: none"> <li>Injune Rd – Closed.</li> <li>Moura - Bindaree Rd – Closed.</li> <li>Cracow Rd (Nathan Gorge Rd) – Closed at Cockatoo Creek.</li> <li>Kokotungo - Don River Rd – Closed.</li> <li>Bears Lagoon Rd – Closed.</li> <li>Kianga River Rd – Closed at Paranui Crossing.</li> <li>Goolara – Heinekes Rd – Closed.</li> <li>Moura – Baralaba Rd – Closed.</li> <li>Theodore – Moura Rd – Closed.</li> <li>Wowan – Westwood Rd – Closed.</li> <li>Grantly Pheasant Creek Rd – Closed.</li> <li>Tomlins Rd – Closed.</li> <li>Bowketts Lane Closed.</li> <li>Frawleys Rd – Closed</li> <li>Romers Rd – Closed.</li> <li>Jambin – Dakenba Rd – Closed at Bongers Lane</li> <li>Jambin – Goovigen Rd – Closed</li> <li>Crowsdale – Camboon Rd – Closed</li> <li>Tollemaches Rd – Closed</li> <li>Nine Mile Rd – Closed</li> <li>Mullers Rd – Closed</li> <li>Meissners Rd - Closed</li> </ul> <p>Most local roads remain subject to conditions, with secondary networks being prioritized for limited access capability.</p> <p><b>GLADSTONE REGIONAL COUNCIL</b></p> <p>Local (GRC) Roads Closed:</p> <ul style="list-style-type: none"> <li>Lowmead Road closed at Scrubby Creek</li> <li>Bundaberg –Lowmead Road closed at Murray Bridge</li> <li>Tableland Road Calliope (Causeway unpassable due to damage)</li> </ul>
Marine:	In operation no issues.
Other:	N/A

## 12. Structures

Homes and Streets:	<b>REMAINS UNCHANGED</b>
--------------------	--------------------------

	Of the 202 hoses 152 have been inundated internally and externally whilst the remaining 50 have only suffered external inundation. Additionally 20 non-residential premises (businesses, school, dental clinic, QAS) have suffered both internal and external inundation whilst another 5 non-residential premises have suffered external inundation.
Council:	As above. Inundation of majority of property within Theodore township.
Government Offices:	Inundation of majority of property within Theodore township.
Schools:	Inundation of majority of property within Theodore township.
Hospitals:	Inundation of majority of property within Theodore township.
Dams:	Awoonga Dam is being monitored but no impact expected. 40.983m at 1300hrs yesterday.  Advice received from SunWater that the Callide Dam is at capacity. Sunwater have still not advised the need for a release of water to occur as water levels have not changed significantly.

### 13. Services

<b>Communications</b> <i>(If communications out, include estimated time of reconnection)</i>	
Telephone Network:	Notification that Telstra telephone services restored to majority of town at Theodore.
Mobile Telephone Network:	No issues reported at this stage. (Baralaba still experiencing intermittent issues and Telstra are attempting to attend to this.)
Radio (2-way):	No issues reported at this stage.
Broadcast Radio/TV:	No issues reported at this stage.

<b>Power</b> <i>(If power out, include estimated time of reconnection)</i>	
Mains power:	Power still available in Theodore to part of local community – unsure of extent of outages. Ergon Energy assessing.
Auxiliary power:	No issues reported at this stage.

<b>Public Transport</b>	
	No issues at this stage.

<b>Water</b>	
	Water Treatment Plant at Theodore still not operational. Recovery operations underway to repair and replace assets as necessary with the assistance of ADF today.

<b>Sewerage</b>	
	The sewerage treatment plant in Theodore now operational.

## Economic

### 14. INDUSTRY

Sector:	RURAL: Expected that all crops in Theodore area will be lost. RURAL: Expecting reports of stock loss throughout shire due to flooding.
Sector:	LOCAL BUSINESS: Local businesses inundated in Theodore with flooding.
Finance:	No issues reported at this stage.



## Environment

### 15. Environmental Impact

No issues reported at this stage.
-----------------------------------

## Local Arrangements

### 16. Updates to District/Local Contacts

Changes to Contacts:	LDMG Contact Details: Local Disaster Coordination Centre Phone No: (07) 4992 3766 Local Disaster Coordination Centre Evacuation Contact Phone No: (07) 4992 4072 
	DDMG Contact Details: 

<b>AUTHOR:</b>	<b>Date:</b> 06/01/2011	<b>Time:</b> 1400hrs	<b>SIGN OFF:</b>	<b>Date:</b> 06/01/2011	<b>Time:</b> 1400hrs
<b>Signature</b>	Jeff BECKITT		<b>Signature</b>	Marcus HILL	



## SITUATION REPORT

To: SDCC	From: DDMG Gladstone
CC: LDMG (Banana and Gladstone)	

Date	Time	Sitrep No.
07-Jan-11	14:00	018

### Situation Overview

#### 1. Weather

(Local observations)

Showers have been experienced across the District. Biloela has received 4.8mm of rain in the last 24 hours however Theodore and Baralaba haven't received. The forecast for the next 24 hours are for showers and possible storms however it is not expected to affect current flooded areas.

#### 2. Damage Assessment Overview

(Include brief Summary of effects)

As reported from Banana LDCC Buildings:

No change from yesterday

Services:

**Theodore** – The Sewerage treatment plant is currently not fully functioning. They are able to operate however are not able to run the treatment facility. If reoccupation of Theodore occurs the sewerage treatment plant has enough stores for 2-3 days of waste. It is projected that full operations of the plant will not occur for 3-4 days.

#### 3. Media Issues

(Include brief details of any media related issues)

No media issues experienced to date.

### Regional Reports

#### 4. Summary Of Past 24 Hours By DDMG / LDMG / Region

(Include brief details of operations; visits, etc)

The Gladstone DDCC operations have continued regarding flooding throughout the District. The Gladstone DDC remains operating on a 12 hour roster from 0700hrs to 1700hrs and this will be reassessed as demand decreases. The DDC and XO are both available outside of these hours on the mobile contact.

The fire service is currently being used to do the clean up – they will use water from the treatment plant and water trucks.

Street cleaning has commenced however there is some concern about the amount of silt in the streets and the affect of washing it down the drains. The current consideration is to let some of it dry out and then scoop it up and dispose of it through other means.

The requested hook bins have arrived in Theodore today. This will assist with the disposal of the waste.

A decision was made today to allow people to return to Theodore for the purpose of conducting assessments of their properties only. This is so they can advise the LDCC what assistance they required. Once the assessments are completed they will then be taken out of town again.

Taroom is out of fresh produce. They are hoping for a truck to come in today however are experiencing difficulties. The current road conditions are limiting operations and movements of heavy vehicles. There may be a request for aircraft assistance if road transport is unsuccessful.

The Banana LDCC remains activated and are monitoring river height levels after overnight rainfall. Appears that minor effects felt. Continuing recovery operations. The Banana LDCC is currently operating from 0700hrs to 1800hrs daily with an on-call officer assigned. The recovery group will be having a meeting at 1230hrs tomorrow (Saturday) to reassess their situation. The recovery centre will be set up at the Theodore RSL to assist with repatriation.

### Projected Operations For Next 24/48 Hours

*Major problems next 24/48 hours. Anticipated resource requirements, including food re-supply)*

- As per the previous 24hours – the LDCC recovery group will be continuing efforts to get people back into the town in order to conduct damage assessments.
- Banana LDCC completed recovery plans including the repatriation of evacuees back to Theodore and thresholds established. Operation continues with water supply to be hopefully restored toady with assistance from ADF.
- Monitoring of flood levels for district for possible impact of flood waters due to overnight rain, but appears to have had minor affect and caused minor flooding of roadways.
- Gladstone DDC remains activated and regular contact is being maintained between all agencies.

## Facts And Statistics

### Response

<b>SES Tasks:</b>	
Received:	SES taskings through Banana LDCC and Gladstone LDCC.
Completed:	

<b>SES Numbers:</b>	
Local:	23 SES from Victoria will be arriving to provide assistance to local crews.
Deployed:	

<b>Staff Deployed:</b>	
EMQ:	Robbie MEDLIN (Regional Director) in regular contact with DDC. Anthony LEE (Area Director, Mackay) operating with Banana LDCC. Wayne HEPPLE (Area Director, Cairns).

QFRS:	Have been assisting as required. Jay ROBERTS currently coordinating air operations at Banana LDCC.
QAS:	Have been assisting as required.
Resources Available:	Banana LDCC are currently operating with existing resources and requests are being received as required through the Gladstone DDCC from Banana LDCC.
Problems Encountered:	Air operations successfully conducted and further operations regarding resupply conducted - any difficulties will be reported if they occur.

## Social

### 7. Population

Deceased:	0
Injured:	0
Missing:	0

### 8. Evacuations

Evacuation Centres Activated:	<p><b>NO CHANGE – PREVIOUS ADVICE REPRODUCED BELOW</b></p> <p>All Theodore township evacuated. Evacuation centers have been identified. Theodore: Evacuation centre to be used is RSL Hall for repatriation. Moura: Anglo Coal barracks, Moura Motel, Cattle and Coal motel. Wowan: CWA Hall. Cracow: Newcrest Mine Camp Biloela: Civic Centre/Settlers Motor Inn</p>
Numbers Registered at Centres:	<p><b>NO CHANGE – PREVIOUS ADVICE REPRODUCED BELOW</b></p> <p>Details reported by Banana LDCC 11 to Biloela Settlers Motel 19 to Moura Van Park 170 to Dawson Village (Anglo Coal Facility) 67 to Moura Motel 79 relocated to private residences in Moura at their request 1 relocated to private residences in Moura at their request 14 transferred from Aged Care to Biloela Hospital 3 High Dependency to Biloela Hospital 1 to Rockhampton Hospital (Palliative Care patient)</p> <p>Report from LDCC that 138 in Alaire Heights (community on outskirts of Theodore on high ground), 21 at the Theodore Airport staying at the Council Works Depot residence and caravans there, 8 at Theodore Golf Club camping in the Golf Club. Both the Airport and Golf Club have full septic facilities, rain tanks and sufficient food and generators.</p>
Numbers Staying in Centres:	As above.

Origin:	Theodore.

## 9. Community Recovery Centres

Locations:	Community Recovery Agencies are aware and involved in recovery operations.
Opening hours:	Operations commenced.
Numbers Utilising Centre:	Operations commenced.
Issues	Nil reported at this time.

## 10. Health

Public Health:	There will be health concerns regarding water supply and sewerage issues prior to repatriation of Theodore township but these will hopefully be resolved today. Issues regarding cleaning and vector control anticipated.
Mental Health:	No issues reported at this time.

## Infrastructure

### 11. Transport

(If roads, airstrips etc closed, include estimated time of opening)

Aviation:	<b>UNCHANGED</b>  Runway at Theodore aerodrome has extensive pavement damage however 740metres remains useable for appropriate fixed winged aircraft. Open to rotary wing aircraft. LZ for rotary aircraft remains useable in Theodore Town Centre.
Rail:	In operation no issues reported.
Road:	<b>BANANA SHIRE COUNCIL</b> Received from BSC Works department at 1300 hours.  <u>State Roads Closed:</u> <ul style="list-style-type: none"> <li>• Leichhardt Hwy –           <ul style="list-style-type: none"> <li>• Taroom to Theodore               <ul style="list-style-type: none"> <li>• Closed at Cattle Creek</li> <li>• Closed at Palm Tree Creek</li> </ul> </li> <li>• Banana to Theodore               <ul style="list-style-type: none"> <li>• Closed at S Bends</li> </ul> </li> </ul> </li> <li>• Dawson Highway           <ul style="list-style-type: none"> <li>• Moura to Bauhinia               <ul style="list-style-type: none"> <li>• Closed at Dawson River</li> </ul> </li> <li>• Banana to Moura               <ul style="list-style-type: none"> <li>• Closed at Banana Creek</li> </ul> </li> </ul> </li> </ul>

	<ul style="list-style-type: none"> <li>• Biloela to Banana <ul style="list-style-type: none"> <li>• Closed.</li> </ul> </li> <li>• Baralaba – Woorabinda Rd <ul style="list-style-type: none"> <li>• Closed at Dawson River Bridge Baralaba</li> </ul> </li> <li>• Roma Taroom Rd <ul style="list-style-type: none"> <li>• Closed at Sandy Creek</li> </ul> </li> <li>• Taroom to Bauhinia <ul style="list-style-type: none"> <li>• Fitzroy Development Road Closed</li> </ul> </li> <li>• Eidsvold – Theodore Rd <ul style="list-style-type: none"> <li>• Closed at Boam Creek</li> </ul> </li> <li>• Burnett Highway <ul style="list-style-type: none"> <li>• Biloela to Dululu <ul style="list-style-type: none"> <li>• Closed at Alma Creek</li> <li>• Closed at Dee River Bridge - Dululu</li> </ul> </li> </ul> </li> </ul> <p><u>Banana Shire (Local Controlled) Roads</u></p> <ul style="list-style-type: none"> <li>• Injune Rd – Closed.</li> <li>• Moura - Bindaree Rd – Closed.</li> <li>• Cracow Rd (Nathan Gorge Rd) – Closed at Cockatoo Creek.</li> <li>• Kokotungo - Don River Rd – Closed.</li> <li>• Bears Lagoon Rd – Closed.</li> <li>• Kianga River Rd – Closed at Paranui Crossing.</li> <li>• Goolara – Heinekes Rd – Closed.</li> <li>• Moura – Baralaba Rd – Closed.</li> <li>• Theodore – Moura Rd – Closed.</li> <li>• Wowan – Westwood Rd – Closed.</li> <li>• Grantly Pheasant Creek Rd – Closed.</li> <li>• Tomlins Rd – Closed.</li> <li>• Bowketts Lane Closed.</li> <li>• Frawleys Rd – Closed</li> <li>• Romers Rd – Closed.</li> <li>• Jambin – Dakenba Rd – Closed at Bongers Lane</li> <li>• Jambin – Goovigen Rd – Closed</li> <li>• Crowdsdale – Camboon Rd – Closed</li> <li>• Tollemaches Rd – Closed</li> <li>• Nine Mile Rd – Closed</li> <li>• Mullers Rd – Closed</li> <li>• Meissners Rd - Closed</li> </ul> <p>Most local roads remain subject to conditions, with secondary networks being prioritized for limited access capability.</p> <p><b>GLADSTONE REGIONAL COUNCIL</b></p> <p>Local (GRC) Roads Closed:</p> <ul style="list-style-type: none"> <li>• Lowmead Road closed at Scrubby Creek</li> <li>• Bundaberg –Lowmead Road closed at Murray Bridge</li> <li>• Tableland Road Calliope (Causeway unpassable due to damage)</li> </ul>
Marine:	In operation no issues.
Other:	N/A

## 12. Structures

Homes and Streets:	<p><b>REMAINS UNCHANGED</b></p> <p>Of the 202 hoses 152 have been inundated internally and externally whilst the remaining 50 have only suffered external inundation. Additionally 20 non-</p>
--------------------	--

	residential premises (businesses, school, dental clinic, QAS) have suffered both internal and external inundation whilst another 5 non-residential premises have suffered external inundation.
Council:	As above. Inundation of majority of property within Theodore township.
Government Offices:	Inundation of majority of property within Theodore township.
Schools:	Inundation of majority of property within Theodore township.
Hospitals:	Inundation of majority of property within Theodore township.
Dams:	Awoonga Dam is being monitored but no impact expected. 40.983m at 1300hrs yesterday.  Advice received from SunWater that the Callide Dam is at capacity. Sunwater have still not advised the need for a release of water to occur as water levels have not changed significantly.

### 3. Services

<b>Communications</b> <i>(If communications out, include estimated time of reconnection)</i>	
Telephone Network:	Notification that Telstra telephone services restored to majority of town at Theodore.
Mobile Telephone Network:	No issues reported at this stage. (Baralaba still experiencing intermittent issues and Telstra are attempting to attend to this.)
Radio (2-way):	No issues reported at this stage.
Broadcast Radio/TV:	No issues reported at this stage.

<b>Power</b> <i>(If power out, include estimated time of reconnection)</i>	
Mains power:	Power still available in Theodore to part of local community – unsure of extent of outages. Ergon Energy assessing.
Auxiliary power:	No issues reported at this stage.

<b>Public Transport</b>	
	No issues at this stage.

<b>Water</b>	
	Water Treatment Plant at Theodore still not operational. Recovery operations underway to repair and replace assets as necessary with the assistance of ADF today.

<b>Sewerage</b>	
	The sewerage treatment plant in Theodore now operational.

## Economic

### 14. INDUSTRY

Sector:	RURAL: Expected that all crops in Theodore area will be lost. RURAL: Expecting reports of stock loss throughout shire due to flooding.
Sector:	LOCAL BUSINESS: Local businesses inundated in Theodore with flooding.
Finance:	No issues reported at this stage.

## Environment

### 15. Environmental Impact

No issues reported at this stage.
-----------------------------------

## Local Arrangements

### 16. Updates to District/Local Contacts

Changes to Contacts:	<p>LDMG Contact Details:  Local Disaster Coordination Centre Phone No: (07) 4992 3766  Local Disaster Coordination Centre Evacuation Contact Phone No: (07) 4992 4072</p>  <p>DDMG Contact Details:</p> 
----------------------	--

## GLADSTONE (for Premiers Report)

	Houses still inundated	Yards still inundated	Houses evacuated	People evacuated	Houses affected	Businesses affected	Towns cut off (isolated)
Moura	0	0	0	0	0	0	
Theodore	0	0	0	0	0	0	1
Biloela	0	0	0	0	0	0	
Taroom	0	0	0	0	0	0	

- these figures are daily total (not cumulative).

	Houses inundated	Yards inundated	Houses evacuated	People evacuated	Houses affected	Businesses affected	Towns cut off (isolated)
Moura	0	0	0	0	0	0	1
Theodore	114*	206 approx (does not include rural properties)	269	369	114*	29	1
Biloela	5 Rural	150 Rural approx	5 Rural	16 Rural	5 Rural	0	1
Taroom	13 Urban 2 Rural	31 approx	15	21	15	6	1
Jambin	4	12 approx	4	25 approx	4	0	1
Wowan	20	93 approx	4	39	4	2	1
Banana	1 rural	25 approx	1 rural	5 rural	1 rural	0	1

- cumulative totals

\* Houses within the township only. Unable to assess outlying areas due to road closures and flooding

# Some rural residences around Biloela were evacuated

<b>AUTHOR:</b>	<b>Date:</b> 07/01/2011	<b>Time:</b> 1400hrs	<b>SIGN OFF:</b>	<b>Date:</b> 07/01/2011	<b>Time:</b> 1400hrs
<b>Signature</b>	Jane Healy		<b>Signature</b>	Marcus HILL	



## SITUATION REPORT

<b>To:</b> SDCC	<b>From:</b> DDMG Gladstone
<b>CC:</b> LDMG (Banana and Gladstone)	

<b>Date</b>	<b>Time</b>	<b>Sitrep No.</b>
<b>08-Jan-11</b>	<b>14:00</b>	<b>019</b>

## Situation Overview

### Weather

(Local observations)

Theodore – Fine, possible late storms  
Taroom – Storms  
Moura – Storms  
Baralaba – Storms  
Biloela – Storms  
Jambin – Storms  
Goovigen -Storms

### 2. Damage Assessment Overview

(Include brief Summary of effects)

#### As reported from Banana LDCC Buildings:

**No change from yesterday**

**Services:**

**Theodore** – The Sewerage treatment plant is currently not fully functioning. They are able to operate however are not able to run the treatment facility. If reoccupation of Theodore occurs, the sewerage treatment plant has enough stores for 2-3 days of waste. It is projected that full operations of the plant will not occur for 3-4 days.

Potable water is now available at Theodore from the ADF water treatment equipment however it is not connected to the mains

### 3. Media Issues

(Include brief details of any media related issues)

No media issues experienced to date.

## Regional Reports

### 4. Summary Of Past 24 Hours By DDMG / LDMG / Region

(Include brief details of operations; visits, etc)

The Gladstone DDCC operations have continued regarding flooding throughout the District. The Gladstone DDC remains operating on a 10 hour roster from 0700hrs to 1700hrs and this will be reassessed as demand decreases. The DDC and XO are both available outside of these hours on the mobile contact.

Clean up of Theodore continues with assistance from QFRS, Victoria SES, and volunteers from QR.

Fault finding on the Theodore mains water supply was undertaken and issues with quality of potable water were investigated; (potable water is now available) (Mains supply expected to be up and running by Wednesday)

## 5. Projected Operations For Next 24/48 Hours

*(Major problems next 24/48 hours. Anticipated resource requirements, including food re-supply)*

- As per the previous 24hours – the LDCC recovery group will be continuing efforts to get people back into the town in order to conduct damage assessments.
- The water pumps and motors (for mains water supply) are being assembled. LDCC believes this will take approximately 24-48hrs
- Fault finding on the Theodore mains water supply continues.
- Evacuations centre is being relocated from Moura to the RSL hall at Theodore. Bedding has already been supplied to the evac centre at Theodore.
- Recovery Centre at Theodore will be fully operational by Monday
- Residents will continue to be allowed back into Theodore between 8.30am and 4pm. (no children or pets) Buses are running between Moura and Theodore to assist
- Gladstone DDC remains activated and regular contact is being maintained between all agencies.
- Salvation army is arriving in Theodore today to set up mess kitchen operations commencing 9<sup>th</sup> January

## Facts And Statistics

### Response

<b>SES Tasks:</b>	
Received:	SES taskings through Banana LDCC and Gladstone LDCC.
Completed:	
<b>SES Numbers:</b>	
Local:	23 SES from Victoria have arrived and continue to provide assistance to local crews.
Deployed:	
<b>Staff Deployed:</b>	

EMQ:	Robbie MEDLIN (Regional Director) in regular contact with DDC. Anthony LEE (Area Director, Mackay) operating with Banana LDCC. Wayne HEPPLE (Area Director, Cairns).
QFRS:	Have been assisting as required. Jay ROBERTS currently coordinating air operations at Banana LDCC.
QAS:	Have been assisting as required.
Resources Available:	Banana LDCC are currently operating with existing resources and requests are being received as required through the Gladstone DDCC from Banana LDCC.
Problems Encountered:	Air operations successfully conducted and further operations regarding resupply conducted - any difficulties will be reported if they occur.

## Social

### Population

Deceased:	0
Injured:	0
Missing:	0

## 8. Evacuations

Evacuation Centres Activated:	<b>NO CHANGE – PREVIOUS ADVICE REPRODUCED BELOW</b>  All Theodore township evacuated. Evacuation centers have been identified. Theodore: Evacuation centre to be used is RSL Hall for repatriation. Moura: Anglo Coal barracks, Moura Motel, Cattle and Coal motel (being closed on the 13 <sup>th</sup> January). Wowan: CWA Hall. Cracow: Newcrest Mine Camp Biloela: Civic Centre/Settlers Motor Inn
Numbers Registered at Centres:	<b>NO CHANGE – PREVIOUS ADVICE REPRODUCED BELOW</b>  Details reported by Banana LDCC 11 to Biloela Settlers Motel 19 to Moura Van Park 170 to Dawson Village (Anglo Coal Facility) 67 to Moura Motel 79 relocated to private residences in Moura at their request 1 relocated to private residences in Moura at their request 14 transferred from Aged Care to Biloela Hospital 3 High Dependency to Biloela Hospital 1 to Rockhampton Hospital (Palliative Care patient)  Report from LDCC that 138 in Alaire Heights (community on outskirts of Theodore on high ground), 21 at the Theodore Airport staying at the Council Works Depot residence and caravans there, 8 at Theodore Golf Club camping in the Golf Club. Both the Airport and Golf Club have full septic facilities, rain tanks and sufficient food and generators.

Numbers Staying in Centres:	As above.
Origin:	Theodore.

## 9. Community Recovery Centres

Locations:	Community Recovery Agencies are aware and involved in recovery operations.
Opening hours:	Operations commenced.
Numbers Utilising Centre:	Operations commenced.
Issues	Nil reported at this time.

## 10. Health

Public Health:	Mains water supply continues to be an issue however mains supply expected to be up and running by Wednesday.
Mental Health:	No issues reported at this time.

## Infrastructure

### 11. Transport

(If roads, airstrips etc closed, include estimated time of opening)

Aviation:	<b>UNCHANGED</b>  Runway at Theodore aerodrome has extensive pavement damage however 740metres remains useable for appropriate fixed winged aircraft. Open to rotary wing aircraft. LZ for rotary aircraft remains useable in Theodore Town Centre.
Rail:	In operation no issues reported.
Road:	<u>Main (State Controlled) Roads</u> Leichhardt Hwy – Banana to Theodore Open with conditions Banana to Dululu Closed at Don River Dawson Highway Moura to Bauhinia Open at Dawson River with RESTRICTIONS. Will only be open for Daylight Hours – 6am – 6pm. Local Traffic Only 12tonne Load Limit. Baralaba – Woorabinda Rd

	<p>Closed at Dawson River Bridge Baralaba Roma Taroom Rd Closed at Sandy Creek Taroom to Bauhinia Fitzroy Development Road Closed Eidsvold – Theodore Rd Closed at Boam Creek</p> <p><u>Banana Shire (Local Controlled) Roads</u> Injune Rd – Closed. Moura - Bindaree Rd – Closed. Cracow Rd (Nathan Gorge Rd) – Closed at Cockatoo Creek. Kokotungo - Don River Rd – Closed. Bears Lagoon Rd – Closed. Kianga River Rd – Closed at Paranui Crossing. Goolara – Heinekes Rd – Closed. Moura – Baralaba Rd – Closed. Theodore – Moura Rd – Closed. Wowan – Westwood Rd – Closed. Grantly Pheasant Creek Rd – Closed. Tomlins Rd – Closed. Bowketts Lane Closed. Frawleys Rd – Closed Romers Rd – Closed. Jambin – Goovigen Rd – Closed Tollemaches Rd – Closed Mullers Rd – Closed Meissners Rd - Closed Samples Rd – Closed. Parkers Lane – Closed. Hintons Lane – Closed. Statefarm Rd- Closed.</p> <p><b>GLADSTONE REGIONAL COUNCIL</b></p> <p>Local (GRC) Roads Closed:</p> <ul style="list-style-type: none"> <li>• Lowmead Road closed at Scrubby Creek</li> <li>• Bundaberg –Lowmead Road closed at Murray Bridge</li> <li>• Tableland Road Calliope (Causeway unpassable due to damage)</li> </ul>
Marine:	In operation no issues.
Other:	N/A

## 12. Structures

	<b>REMAINS UNCHANGED</b>
Homes and Streets:	Of the 202 hoses 152 have been inundated internally and externally whilst the remaining 50 have only suffered external inundation. Additionally 20 non-residential premises (businesses, school, dental clinic, QAS) have suffered both internal and external inundation whilst another 5 non-residential premises have suffered external inundation.
Council:	As above. Inundation of majority of property within Theodore township.
Government Offices:	Inundation of majority of property within Theodore township.

Schools:	Inundation of majority of property within Theodore township.
Hospitals:	Inundation of majority of property within Theodore township.
Dams:	Awoonga Dam is being monitored but no impact expected. 40.983m at 1300hrs yesterday.  Advice received from SunWater that the Callide Dam is at capacity. Sunwater have still not advised the need for a release of water to occur as water levels have not changed significantly.

### 13. Services

<b>Communications</b> <i>(If communications out, include estimated time of reconnection)</i>	
Telephone Network:	Notification that Telstra telephone services restored to majority of town at Theodore.
Mobile Telephone Network:	No issues reported at this stage. (Baralaba still experiencing intermittent issues and Telstra are attempting to attend to this.)
Radio (2-way):	No issues reported at this stage.
Broadcast Radio/TV:	No issues reported at this stage.

<b>Power</b> <i>(If power out, include estimated time of reconnection)</i>	
Mains power:	Power still available in Theodore to part of local community – unsure of extent of outages. Ergon Energy assessing.
Auxiliary power:	No issues reported at this stage.

<b>Public Transport</b>	
	No issues at this stage.

<b>Water</b>	
	ADF water treatment plant producing potable water. Mains water not connected.

<b>Sewerage</b>	
	The sewerage treatment plant in Theodore now operational.

## Economic

### 14. INDUSTRY

Sector:	RURAL: Expected that all crops in Theodore area will be lost. RURAL: Expecting reports of stock loss throughout shire due to flooding.
Sector:	LOCAL BUSINESS: Local businesses inundated in Theodore with flooding.
Finance:	No issues reported at this stage.

## Environment

### 15. Environmental Impact

No issues reported at this stage.

## Local Arrangements

### 16. Updates to District/Local Contacts

Changes to Contacts:	<p>LDMG Contact Details:  Local Disaster Coordination Centre Phone No: (07) 4992 3766  Local Disaster Coordination Centre Evacuation Contact Phone No: (07) 4992 4072  Cr Warren Middleton [REDACTED]  Cr Maureen Clancy [REDACTED]  Collin Head [REDACTED]  John Walker [REDACTED]</p> <p>DDMG Contact Details:  Email: <a href="mailto:ddc.gladstone@police.qld.gov.au">ddc.gladstone@police.qld.gov.au</a>  Phone: 0749 713283 and 0749 713284</p>
----------------------	---

## GLADSTONE (for Premiers Report)

	Houses still inundated	Yards still inundated	Houses evacuated	People evacuated	Houses affected	Businesses affected	Towns cut off (isolated)
Moura	0	0	0	0	0	0	0
Theodore	0	0	269	369	114	29	1
Biloela	0	0	5 Rural	16	5	0	0
Taroom	0	0	15	21	15	6	0
Jambin	0	0	4	25	4	0	0
Wowan	0	0	4	29	4	2	0
Banana	0	0	1 rural	5	1	0	0

• these figures are daily total (not cumulative).

AUTHOR	Date: 08/01/2011	Time: 1400hrs	SIGN OFF	Date: 07/01/2011	Time: 1400hrs
--------	------------------	---------------	----------	------------------	---------------

Signature	Matt RUSSELL		Signature	Marcus HILL	



## SITUATION REPORT

To: SDCC	From: DDMG Gladstone
CC: LDMG (Banana and Gladstone)	

Date	Time	Sitrep No.
09-Jan-11	14:00	020

## Situation Overview

### Weather

(Local observations)

Theodore – Fine, possible late storms  
Taroom – Storms  
Moura – Storms  
Baralaba – Storms  
Biloela – Storms  
Jambin – Storms  
Goovigen -Storms

## 2. Damage Assessment Overview

(Include brief Summary of effects)

### As reported from Banana LDCC Buildings:

No change from yesterday

#### Services:

Theodore – The sewerage system is operating at Theodore however is not fully functioning as repairs are required on sewerage pumps. Currently there is space for 3-4 days of storage with current occupations levels before effluent will need to be discharged.

The ADF are currently supplying potable water from a portable water treatment facility. Mains water has not been restored however and it is unlikely to be restored until later in the week, possibly Thursday.

## 3. Media Issues

(Include brief details of any media related issues)

No media issues experienced to date.

## Regional Reports

## 4. Summary Of Past 24 Hours By DDMG / LDMG / Region

(Include brief details of operations; visits, etc)

The Gladstone DDCC operations have continued regarding flooding throughout the District. The Gladstone DDC remains operating on a 10 hour roster from 0700hrs to 1700hrs and this will be reassessed as demand decreases. The DDC and XO are both available outside of these hours on the mobile contact.

Clean up of Theodore continues with assistance from QFRS, Victoria SES, and volunteers from QR.

Residents of Theodore were allowed to return to town between the hours of 8a-4p yesterday to assess damage etc and commence clean up. All reports suggest that yesterday was a productive day and all residents left Theodore at 4pm without incident.

A temporary dump site has been approved at Theodore however this site will only be used if the rubbish from cleaning up at Theodore can not be trucked to Biloela (as is currently being done)

8 container loads of donated goods have arrived and are being stored in Theodore. As yet no requests for goods have been received by the recovery teams.

Evacuation centre has been established at the RSL hall in Theodore. The Moura Evac centre will be relocated to the Theodore centre.

pt of communities and Red Cross are establishing a recovery centre in Theodore. Indications have been that this will be operational from Monday. Local police have been advised of large amounts of money being stored at this location and regular patrols have been implemented. Contact has been made with the recovery centre by OIC Theodore.

The salvation army have set up a field mess in Theodore to feed residents between 8a-4p (whilst they are at Theodore cleaning up) This will continue until the Theodore evacuations centre is fully operational.

## 5. Projected Operations For Next 24/48 Hours

*(Major problems next 24/48 hours. Anticipated resource requirements, including food re-supply).*

- As per the previous 24hours – the LDCC recovery group will be continuing efforts to get people back into the town in order to conduct damage assessments.
- Clean up crews continue to with removal of rubbish from residents and businesses within the Theodore township
- Evacuations centre is being relocated from Moura to the RSL hall at Theodore. Bedding has already been supplied to the evac centre at Theodore.
- Recovery Centre at Theodore will be fully operational by Monday
- Residents will continue to be allowed back into Theodore between 8.30am and 4pm. (no children or pets)
- Gladstone DDC remains activated and regular contact is being maintained between all agencies.
- Salvation army is arriving in Theodore today to set up mess kitchen operations commencing 9<sup>th</sup> January

## Facts And Statistics

### 6. Response

SES Tasks:	
Received:	SES taskings through Banana LDCC and Gladstone LDCC.

Completed:	
SES Numbers:	
Local:	23 SES from Victoria have arrived and continue to provide assistance to local crews. It is expected that these persons will leave on Monday Morning and will be replaced by SES from Townsville
Deployed:	
Staff Deployed:	
EMQ:	Robbie MEDLIN (Regional Director) in regular contact with DDC. Anthony LEE (Area Director, Mackay) operating with Banana LDCC. Wayne HEPPLE (Area Director, Cairns).
QFRS:	Have been assisting as required. Jay ROBERTS currently coordinating air operations at Banana LDCC.
QAS:	Have been assisting as required.
Resources Available:	Banana LDCC are currently operating with existing resources and requests are being received as required through the Gladstone DDCC from Banana LDCC.
Problems Encountered:	Air operations successfully conducted and further operations regarding resupply conducted - any difficulties will be reported if they occur.

## Social

### 7. Population

Deceased:	0
Injured:	0
Missing:	0

### 8. Evacuations

Evacuation Centres Activated:	<b>NO CHANGE – PREVIOUS ADVICE REPRODUCED BELOW</b>  All Theodore township evacuated. Evacuation centers have been identified. Theodore: Evacuation centre to be used is RSL Hall for repatriation. Moura: Anglo Coal barracks, Moura Motel, Cattle and Coal motel (being closed on the 13 <sup>th</sup> January). Wowan: CWA Hall. Cracow: Newcrest Mine Camp Biloela: Civic Centre/Settlers Motor Inn
Numbers Registered at Centres:	<b>NO CHANGE – PREVIOUS ADVICE REPRODUCED BELOW</b>  Details reported by Banana LDCC 11 to Biloela Settlers Motel 19 to Moura Van Park

	<p>170 to Dawson Village (Anglo Coal Facility)  67 to Moura Motel  79 relocated to private residences in Moura at their request  1 relocated to private residences in Moura at their request  14 transferred from Aged Care to Biloela Hospital  3 High Dependency to Biloela Hospital  1 to Rockhampton Hospital (Palliative Care patient)</p> <p>Report from LDCC that 138 in Alaire Heights (community on outskirts of Theodore on high ground), 21 at the Theodore Airport staying at the Council Works Depot residence and caravans there, 8 at Theodore Golf Club camping in the Golf Club. Both the Airport and Golf Club have full septic facilities, rain tanks and sufficient food and generators.</p>
Numbers Staying in Centres:	As above.
Origin:	Theodore.

### Community Recovery Centres

Locations:	Community Recovery Agencies are aware and involved in recovery operations.
Opening hours:	Operations commenced.
Numbers Utilising Centre:	Operations commenced.
Issues	Nil reported at this time.

## 10. Health

Public Health:	Mains water supply continues to be an issue however mains supply expected to be up and running by Thursday
Mental Health:	No issues reported at this time.

## Infrastructure

### 11. Transport

*(If roads, airstrips etc closed, include estimated time of opening)*

Aviation:	<p><b>UNCHANGED</b></p> <p>Runway at Theodore aerodrome has extensive pavement damage however 740metres remains useable for appropriate fixed winged aircraft. Open to rotary wing aircraft. LZ for rotary aircraft remains useable in Theodore Town Centre.</p>
Rail:	In operation no issues reported.
Road:	<p><u>Main (State Controlled) Roads</u>  Leichhardt Hwy –</p>

	<p>Banana to Theodore Open with conditions Banana to Dululu Closed at Don River Dawson Highway Moura to Bauhinia Open at Dawson River with RESTRICTIONS. Will only be open for Daylight Hours – 6am – 6pm. Local Traffic Only 12tonne Load Limit.</p> <p>Baralaba – Woorabinda Rd Closed at Dawson River Bridge Baralaba Roma Taroom Rd Closed at Sandy Creek Taroom to Bauhinia Fitzroy Development Road Closed Eidsvold – Theodore Rd Closed at Boam Creek</p> <p><u>Banana Shire (Local Controlled) Roads</u> Injune Rd – Closed. Moura - Bindaree Rd – Closed. Cracow Rd (Nathan Gorge Rd) – Closed at Cockatoo Creek. Kokotungo - Don River Rd – Closed. Bears Lagoon Rd – Closed. Kianga River Rd – Closed at Paranui Crossing. Goolara – Heinekes Rd – Closed. Moura – Baralaba Rd – Closed. Theodore – Moura Rd – Closed. Wowan – Westwood Rd – Closed. Grantly Pheasant Creek Rd – Closed. Tomlins Rd – Closed. Bowketts Lane Closed. Frawleys Rd – Closed Romers Rd – Closed. Jambin – Goovigen Rd – Closed Tollemaches Rd – Closed Mullers Rd – Closed Meissners Rd - Closed Samples Rd – Closed. Parkers Lane – Closed. Hintons Lane – Closed. Statefarm Rd- Closed.</p> <p>GLADSTONE REGIONAL COUNCIL</p> <p>Local (GRC) Roads Closed: Lowmead Road closed at Scrubby Creek Bundaberg –Lowmead Road closed at Murray Bridge Tableland Road Calliope (Causeway unpassable due to damage)</p>
Marine:	In operation no issues.
Other:	N/A

## 12. Structures

	<b>REMAINS UNCHANGED</b>
Homes and Streets:	Of the 202 houses 152 have been inundated internally and externally whilst the remaining 50 have only suffered external inundation. Additionally 20 non-residential premises (businesses, school, dental clinic, QAS) have suffered both internal and external inundation whilst another 5 non-residential premises have suffered external inundation.
Council:	As above. Inundation of majority of property within Theodore township.
Government Offices:	Inundation of majority of property within Theodore township.
Schools:	Inundation of majority of property within Theodore township.
Hospitals:	Inundation of majority of property within Theodore township.
Dams:	Awoonga Dam is being monitored but no impact expected. 40.983m at 1300hrs yesterday.  Advice received from SunWater that the Callide Dam is at capacity. Sunwater have still not advised the need for a release of water to occur as water levels have not changed significantly.

### 13. Services

<b>Communications</b> <i>(If communications out, include estimated time of reconnection)</i>	
Telephone Network:	Notification that Telstra telephone services restored to majority of town at Theodore.
Mobile Telephone Network:	No issues reported at this stage. (Baralaba still experiencing intermittent issues and Telstra are attempting to attend to this.)
Radio (2-way):	No issues reported at this stage.
Broadcast Radio/TV:	No issues reported at this stage.

<b>Power</b> <i>(If power out, include estimated time of reconnection)</i>	
Mains power:	Power still available in Theodore to part of local community – unsure of extent of outages. Ergon Energy assessing.
Auxiliary power:	No issues reported at this stage.

<b>Public Transport</b>	
	No issues at this stage.

<b>Water</b>	
--------------	--

	ADF water treatment plant producing potable water. Mains water not connected.
<b>Sewerage</b>	
	The sewerage treatment plant in Theodore now operational.

## Economic

### 14. INDUSTRY

Sector:	RURAL: Expected that all crops in Theodore area will be lost. RURAL: Expecting reports of stock loss throughout shire due to flooding.
Sector:	LOCAL BUSINESS: Local businesses inundated in Theodore with flooding.
Finance:	No issues reported at this stage.

## Environment

### 15. Environmental Impact

No issues reported at this stage.
-----------------------------------

## Local Arrangements

### 16. Updates to District/Local Contacts

Changes to Contacts:	<p>LDMG Contact Details: Local Disaster Coordination Centre Phone No: (07) 4992 3766 Local Disaster Coordination Centre Evacuation Contact Phone No: (07) 4992 4072</p> <p>[REDACTED]</p> <p>DDMG Contact Details: [REDACTED]</p>
----------------------	---

## GLADSTONE (for Premiers Report)

	Houses still inundated	Yards still inundated	Houses evacuated	People evacuated	Houses affected	Businesses affected	Towns cut off (isolated)
<b>Moura</b>	0	0	0	0	0	0	0

Theodore	0	0	269	369	114	29	0
Biloela	0	0	0	0	0	0	0
Taroom	0	0	0	0	0	0	0
Jambin	0	0	0	0	0	0	0
Wowan	0	0	0	0	0	0	0
Banana	0	0	0	0	0	0	0

• these figures are daily total (not cumulative).

<b>AUTHOR:</b>	<b>Date:</b> 09/01/2011	<b>Time: 1400hrs</b>	<b>SIGN OFF:</b>	<b>Date: 09/01/2011</b>	<b>Time: 1400hrs</b>
<b>Signature</b>	<b>Matt RUSSELL</b>		<b>Signature</b>	<b>Marcus HILL</b>	



## SITUATION REPORT

<b>To:</b> SDCC	<b>From:</b> DDMG Gladstone
<b>CC:</b> LDMG (Banana and Gladstone)	

<b>Date</b>	<b>Time</b>	<b>Sitrep No.</b>
<b>10-Jan-11</b>	<b>14:00</b>	<b>021</b>

## Situation Overview

### Weather

(Local observations)

Theodore – Fine  
Taroom – Fine  
Moura – Fine  
Baralaba – Fine  
Biloela – Fine  
Jambin – Fine  
Goovigen -Fine

### 2. Damage Assessment Overview

(Include brief Summary of effects)

**As reported from Banana LDCC Buildings:**

**No change from yesterday**

**Services:**

**Theodore** – The sewerage system is operating at Theodore however is not fully functioning as repairs are required on sewerage pumps. Currently there is space for 3-4 days of storage with current occupations levels before effluent will need to be discharged.

Mains water has been restored to parts of Theodore however this water is not potable.

### 3. Media Issues

(Include brief details of any media related issues)

No media issues experienced to date.

## Regional Reports

### 4. Summary Of Past 24 Hours By DDMG / LDMG / Region

(Include brief details of operations; visits, etc)

The Gladstone DDCC operations have continued regarding flooding throughout the District. The Gladstone DDC remains operating on a 10 hour roster from 0700hrs to 1700hrs and this will be reassessed as demand decreases. The DDC and XO are both available outside of these hours on the mobile contact.

Clean up of Theodore continues with assistance from QFRS, SES, and volunteers from QR.

Residents of Theodore continue to be allowed to return to town between the hours of 8a-4p to assess damage etc and continue clean up.

Waste from Theodore is currently being trucked to Biloela for disposal. The temporary dump site approved at Theodore will not be utilized unless access to Biloela is cut.

Insurance council has established a claims tent at Theodore (estimate approx 90 claimants in town)

Evacuation centre is up and running at the RSL hall in Theodore and is being staffed by the Red Cross.

Dept of communities 'one stop shop' has been established and payments will commence today.

### Projected Operations For Next 24/48 Hours

*Major problems next 24/48 hours. Anticipated resource requirements, including food re-supply)*

- As per the previous 24hours – the LDCC recovery group will be continuing efforts to get people back into the town in order to conduct damage assessments.
- Clean up crews continue with removal of rubbish from residents and businesses within the Theodore township.
- Residents will continue to be allowed back into Theodore between 8.30am and 4pm. (no children or pets)
- Gladstone DDC remains activated and regular contact is being maintained between all agencies.
- Additional cleaning supplies have been sourced by the LDCC and are being transported to Theodore.
- Registrations for evacuees will continue to be taken at the Theodore evacuation centre for when the Anglo Coal Facility closes. All persons who are being provided a meal during the day are being asked if they intend to stay at evac centre when residents are allowed back in Theodore. 54 registrations have occurred so far.

## Facts And Statistics

### 6. Response

<b>SES Tasks:</b>	
Received:	SES taskings through Banana LDCC and Gladstone LDCC.
Completed:	
<b>SES Numbers:</b>	

Local:	23 SES from Victoria have arrived and continue to provide assistance to local crews. It is expected that these persons will leave on Monday Morning and will be replaced by SES from Townsville
Deployed:	
<b>Staff Deployed:</b>	
EMQ:	Robbie MEDLIN (Regional Director) in regular contact with DDC. Anthony LEE (Area Director, Mackay) operating with Banana LDCC. Wayne HEPPLER (Area Director, Cairns).
QFRS:	Have been assisting as required. Jay ROBERTS currently coordinating air operations at Banana LDCC.
QAS:	Have been assisting as required.
Resources Available:	Banana LDCC are currently operating with existing resources and requests are being received as required through the Gladstone DDCC from Banana LDCC.
Problems Encountered:	Air operations successfully conducted and further operations regarding resupply conducted - any difficulties will be reported if they occur.

## Social

### 7. Population

Deceased:	0
Injured:	0
Missing:	0

### 8. Evacuations

Evacuation Centres Activated:	<b>NO CHANGE – PREVIOUS ADVICE REPRODUCED BELOW</b>  All Theodore township evacuated. Evacuation centers have been identified. Theodore: Evacuation centre to be used is RSL Hall for repatriation. Moura: Anglo Coal barracks, Moura Motel, Cattle and Coal motel (being closed on the 13 <sup>th</sup> January). Wowan: CWA Hall. Cracow: Newcrest Mine Camp Biloela: Civic Centre/Settlers Motor Inn
Numbers Registered at Centres:	<b>NO CHANGE – PREVIOUS ADVICE REPRODUCED BELOW</b>  Details reported by Banana LDCC 11 to Biloela Settlers Motel 19 to Moura Van Park 170 to Dawson Village (Anglo Coal Facility) 67 to Moura Motel 79 relocated to private residences in Moura at their request 1 relocated to private residences in Moura at their request 14 transferred from Aged Care to Biloela Hospital

	<p>3 High Dependency to Biloela Hospital 1 to Rockhampton Hospital (Palliative Care patient)</p> <p>Report from LDCC that 138 in Alaire Heights (community on outskirts of Theodore on high ground), 21 at the Theodore Airport staying at the Council Works Depot residence and caravans there, 8 at Theodore Golf Club camping in the Golf Club. Both the Airport and Golf Club have full septic facilities, rain tanks and sufficient food and generators.</p>
Numbers Staying in Centres:	As above.
Origin:	Theodore.

## 9. Community Recovery Centres

Locations:	Community Recovery Agencies are aware and involved in recovery operations.
Opening hours:	Operations commenced.
Numbers Utilising Centre:	Operations commenced.
Issues	Nil reported at this time.

## 10. Health

Public Health:	<p>Mains water supply continues to be an issue however mains supply expected to be up and running by Thursday</p> <p>Mains has been reconnected in parts of town however water is not potable.</p> <p>Queensland Health report that Theodore hospital will not be reoccupied until such time as sewerage and mains water are re-established.</p>
Mental Health:	No issues reported at this time.

## Infrastructure

### 11. Transport

(If roads, airstrips etc closed, include estimated time of opening)

Aviation:	<p><b>UNCHANGED</b></p> <p>Runway at Theodore aerodrome has extensive pavement damage however 740metres remains useable for appropriate fixed winged aircraft. Open to rotary wing aircraft. LZ for rotary aircraft remains useable in Theodore Town Centre.</p>
Rail:	In operation no issues reported.
Road:	<u>Main (State Controlled) Roads</u>

- Baralaba – Woorabinda Rd
  - Closed at Dawson River Bridge Baralaba
- Roma Taroom Rd
  - Closed at Sandy Creek
- Taroom to Bauhinia
  - Fitzroy Development Road Closed
- Eidsvold – Theodore Rd
  - Closed at Boam Creek

#### **Banana Shire (Local Controlled) Roads**

- Injune Rd – Closed.
- Moura - Bindaree Rd – Closed.
- Cracow Rd (Nathan Gorge Rd) – Closed at Cockatoo Creek.
- Kokotungo - Don River Rd – Closed.
- Bears Lagoon Rd – Closed.
- Kianga River Rd – Closed at Paranui Crossing.
- Goolara – Heinekes Rd – Closed.
- Wowan – Westwood Rd – Closed.
- Tomlins Rd – Closed.
- Bowketts Lane Closed.
- Fawleys Rd – Closed
- Romers Rd – Closed.
- Jambin – Goovigen Rd – Closed
- Tollemaches Rd – Closed
- Mullers Rd – Closed
- Meissners Rd - Closed
- Semples Rd – Closed.
- Parkers Lane – Closed.
- Hintons Lane – Closed.

GLADSTONE REGIONAL COUNCIL

Local (GRC) Roads Closed:

	<ul style="list-style-type: none"> <li>Lowmead Road closed at Scrubby Creek</li> <li>Bundaberg –Lowmead Road closed at Murray Bridge</li> <li>Tableland Road Calliope (Causeway unpassable due to damage)</li> </ul>
Marine:	In operation no issues.
Other:	N/A

## 12. Structures

Homes and Streets:	<b>REMAINS UNCHANGED</b>  Of the 202 houses 152 have been inundated internally and externally whilst the remaining 50 have only suffered external inundation. Additionally 20 non-residential premises (businesses, school, dental clinic, QAS) have suffered both internal and external inundation whilst another 5 non-residential premises have suffered external inundation.
Council:	As above. Inundation of majority of property within Theodore township.
Government Offices:	Inundation of majority of property within Theodore township.
Schools:	Inundation of majority of property within Theodore township.
Hospitals:	Inundation of majority of property within Theodore township.
Dams:	Advice received from SunWater that the Callide Dam is at capacity. Sunwater have still not advised the need for a release of water to occur as water levels have not changed significantly.

## 13. Services

<b>Communications</b> <i>(If communications out, include estimated time of connection)</i>	
Telephone Network:	Notification that Telstra telephone services restored to majority of town at Theodore.
Mobile Telephone Network:	No issues reported at this stage. (Baralaba still experiencing intermittent issues and Telstra are attempting to attend to this.)
Radio (2-way):	No issues reported at this stage.
Broadcast Radio/TV:	No issues reported at this stage.

<b>Power</b> <i>(If power out, include estimated time of reconnection)</i>	
Mains power:	Power still available in Theodore to part of local community – unsure of extent of outages. Ergon Energy assessing.
Auxiliary power:	No issues reported at this stage.

<b>Public Transport</b>	
	No issues at this stage.
<b>Water</b>	
	ADF water treatment plant producing potable water. Mains water re connected to parts of town. Mains water not potable.
<b>Sewerage</b>	
	The sewerage treatment plant in Theodore now operational.

## Economic

### INDUSTRY

Sector:	RURAL: Expected that all crops in Theodore area will be lost. RURAL: Expecting reports of stock loss throughout shire due to flooding.
Sector:	LOCAL BUSINESS: Local businesses inundated in Theodore with flooding.
Finance:	No issues reported at this stage.

## Environment

### 15. Environmental Impact

No issues reported at this stage.
-----------------------------------

## Local Arrangements

### 16. Updates to District/Local Contacts

Changes to Contacts:	<p>LDMG Contact Details:  Local Disaster Coordination Centre Phone No: (07) 4992 3766  Local Disaster Coordination Centre Evacuation Contact Phone No: (07) 4992 4072</p> <p>DDMG Contact Details:</p>
----------------------	--

## GLADSTONE (for Premiers Report)

	Houses still inundated	Yards still inundated	Houses evacuated	People evacuated	Houses affected	Businesses affected	Towns cut off (isolated)
Moura	0	0	0	0	0	0	0
Theodore	0	0	269	369	114	29	0
Biloela	0	0	0	0	0	0	0
Taroom	0	0	0	0	0	0	0
Jambin	0	0	0	0	0	0	0
Wowan	0	0	0	0	0	0	0
Banana	0	0	0	0	0	0	0

• these figures are daily total (not cumulative).

<b>AUTHOR:</b>	<b>Date:</b> 10/01/2011	<b>Time:</b> 1400hrs	<b>SIGN OFF:</b>	<b>Date:</b> 10/01/2011	<b>Time:</b> 1400hrs
<b>Signature</b>	Matt RUSSELL		<b>Signature</b>	Marcus HILL	



## SITUATION REPORT

<b>To:</b> SDCC	<b>From:</b> DDMG Gladstone
<b>CC:</b> LDMG (Banana and Gladstone)	

<b>Date</b>	<b>Time</b>	<b>Sitrep No.</b>
<b>11-Jan-11</b>	<b>14:00</b>	<b>022</b>

### Situation Overview

#### Weather (Local observations)

Theodore – Fine  
Taroom – Fine  
Moura – Fine  
Baralaba – Fine  
Biloela – Fine  
Jambin – Fine  
Goovigen -Fine

#### 2. Damage Assessment Overview

*(Include brief Summary of effects)*

##### As reported from Banana LDCC Buildings:

**No change from yesterday**

##### Services:

**Theodore** – The sewerage system is operating at Theodore however is not fully functioning as repairs are required on sewerage pumps. Currently there is space for 3-4 days of storage with current occupations levels before effluent will need to be discharged.

Mains water has been restored to parts of Theodore however this water is not potable.

#### 3. Media Issues

*(Include brief details of any media related issues)*

No media issues experienced to date.

### Regional Reports

#### 4. Summary Of Past 24 Hours By DDMG / LDMG / Region

*(Include brief details of operations; visits, etc)*



Deployed:	
Staff Deployed:	
EMQ:	Robbie MEDLIN (Regional Director) in regular contact with DDC. Anthony LEE (Area Director, Mackay) operating with Banana LDCC. Wayne HEPPLER (Area Director, Cairns).
QFRS:	Have been assisting as required. Jay ROBERTS currently coordinating air operations at Banana LDCC.
QAS:	Have been assisting as required.
Resources Available:	Banana LDCC are currently operating with existing resources and requests are being received as required through the Gladstone DDCC from Banana LDCC.
Problems Encountered:	Air operations successfully conducted and further operations regarding resupply conducted - any difficulties will be reported if they occur.

## Social

### 7. Population

Deceased:	0
Injured:	0
Missing:	0

### 8. Evacuations

Evacuation Centres Activated:	<b>NO CHANGE – PREVIOUS ADVICE REPRODUCED BELOW</b>  All Theodore township evacuated. Evacuation centers have been identified. Theodore: Evacuation centre to be used is RSL Hall for repatriation. Moura: Anglo Coal barracks, Moura Motel, Cattle and Coal motel (being closed on the 13 <sup>th</sup> January). Wowan: CWA Hall. Cracow: Newcrest Mine Camp Biloela: Civic Centre/Settlers Motor Inn
Numbers Registered at Centres:	<b>NO CHANGE – PREVIOUS ADVICE REPRODUCED BELOW</b>  Details reported by Banana LDCC 11 to Biloela Settlers Motel 19 to Moura Van Park 170 to Dawson Village (Anglo Coal Facility) 67 to Moura Motel 79 relocated to private residences in Moura at their request 1 relocated to private residences in Moura at their request 14 transferred from Aged Care to Biloela Hospital 3 High Dependency to Biloela Hospital 1 to Rockhampton Hospital (Palliative Care patient)

	Report from LDCC that 138 in Alaire Heights (community on outskirts of Theodore on high ground), 21 at the Theodore Airport staying at the Council Works Depot residence and caravans there, 8 at Theodore Golf Club camping in the Golf Club. Both the Airport and Golf Club have full septic facilities, rain tanks and sufficient food and generators.
Numbers Staying in Centres:	As above.
Origin:	Theodore.

## 9. Community Recovery Centres

Locations:	Community Recovery Agencies are aware and involved in recovery operations.
Opening hours:	Operations commenced.
Numbers Utilising Centre:	Operations commenced.
Issues	Nil reported at this time.

## 10. Health

Public Health:	Mains water has been reconnected in parts of town-however water is not potable.  Queensland Health report that Theodore hospital will not be reoccupied until such time as sewerage and mains water are re-established.
Mental Health:	No issues reported at this time.

## Infrastructure

### 11. Transport

(If roads, airstrips etc closed, include estimated time of opening)

Aviation:	<b>UNCHANGED</b>  Runway at Theodore aerodrome has extensive pavement damage however 740metres remains useable for appropriate fixed winged aircraft. Open to rotary wing aircraft. LZ for rotary aircraft remains useable in Theodore Town Centre.
Rail:	In operation no issues reported.
Road:	<b><u>Main (State Controlled) Roads</u></b> <ul style="list-style-type: none"> <li>Baralaba – Woorabinda Rd <ul style="list-style-type: none"> <li>Closed at Dawson River Bridge Baralaba</li> </ul> </li> <li>Roma Taroom Rd</li> </ul>

- Injune Rd – Closed.
- Moura - Bindaree Rd – Closed.
- Cracow Rd (Nathan Gorge Rd) – Closed at Cockatoo Creek.
- Kokotungo - Don River Rd – Closed.
- Bears Lagoon Rd – Closed.
- Kiangra River Rd – Closed at Paranui Crossing.
- Goolara – Heinekes Rd – Closed.
- Wowan – Westwood Rd – Closed.
- Tomlins Rd – Closed.
- Bowketts Lane Closed.
- Frawleys Rd – Closed
- Romers Rd – Closed.
- Jambin – Goovigen Rd – Closed
- Tollemaches Rd – Closed
- Mullers Rd – Closed
- Meissners Rd - Closed
- Semples Rd – Closed.
- Parkers Lane – Closed.
- Hintons Lane – Closed.
- Broadmere Rd – Closed.

Local (GRC) Roads Closed:

- Lowmead Road closed at Scrubby Creek
- Bundaberg –Lowmead Road closed at Murray Bridge
- Tableland Road Calliope (Causeway unpassable due to damage)

Marine:	In operation no issues.
Other:	N/A

## 12. Structures

	<b>REMAINS UNCHANGED</b>
Homes and Streets:	Of the 202 houses 152 have been inundated internally and externally whilst the remaining 50 have only suffered external inundation. Additionally 20 non-residential premises (businesses, school, dental clinic, QAS) have suffered both internal and external inundation whilst another 5 non-residential premises have suffered external inundation.
Council:	As above. Inundation of majority of property within Theodore township.
Government Offices:	Inundation of majority of property within Theodore township.
Schools:	Inundation of majority of property within Theodore township.
Hospitals:	Inundation of majority of property within Theodore township.
Dams:	Advice received from SunWater that the Callide Dam is at capacity. Sunwater have still not advised the need for a release of water to occur as water levels have not changed significantly.

## 13. Services

<b>Communications</b> <i>(If communications out, include estimated time of reconnection)</i>	
Telephone Network:	Notification that Telstra telephone services restored to majority of town at Theodore.
Mobile Telephone Network:	No issues reported at this stage. (Baralaba still experiencing intermittent issues and Telstra are attempting to attend to this.)
Radio (2-way):	No issues reported at this stage.
Broadcast Radio/TV:	No issues reported at this stage.

<b>Power</b> <i>(If power out, include estimated time of reconnection)</i>	
Mains power:	Power still available in Theodore to part of local community – unsure of extent of outages. Ergon Energy assessing.
Auxiliary power:	No issues reported at this stage.

Public Transport	
	No issues at this stage.

Water	
	ADF water treatment plant producing potable water. Mains water re connected to parts of town. Mains water not potable.

<b>Sewerage</b>	
	The sewerage treatment plant in Theodore now operational.

## Economic

## ● INDUSTRY

Sector:	RURAL: Expected that all crops in Theodore area will be lost. RURAL: Expecting reports of stock loss throughout shire due to flooding.
Sector:	LOCAL BUSINESS: Local businesses inundated in Theodore with flooding.
Finance:	No issues reported at this stage.



## Environment

## 15. Environmental Impact

No issues reported at this stage.

## Local Arrangements

## 16. Updates to District/Local Contacts

Changes to Contacts:	LDMG Contact Details: Local Disaster Coordination Centre Phone No: (07) 4992 3766 Local Disaster Coordination Centre Evacuation Contact Phone No: (07) 4992 4072 
	DDMG Contact Details: 

## GLADSTONE (for Premiers Report)

	Houses still inundated	Yards still inundated	Houses evacuated	People evacuated	Houses affected	Businesses affected	Towns cut off (isolated)
Moura	0	0	0	0	0	0	0
Theodore	0	0	269	369	114	29	0
Biloela	0	0	0	0	0	0	0
Taroom	0	0	0	0	0	0	0
Jambin	0	0	0	0	0	0	0
Wowan	0	0	0	0	0	0	0
Banana	0	0	0	0	0	0	0

- these figures are daily total (not cumulative).

<b>AUTHOR:</b>	<b>Date:</b> 11/01/2011	<b>Time:</b> 1400hrs	<b>SIGN OFF:</b>	<b>Date:</b> 11/01/2011	<b>Time:</b> 1400hrs
<b>Signature</b>	<b>Matt RUSSELL</b>		<b>Signature</b>	<b>Marcus HILL</b>	

Version – 1.01a 11/01/2011



**Queensland Government**  
 Department of Emergency Services  
 Emergency Management Queensland

## Situation Report

<b>To:</b> State Disaster Co-ordination Centre	<b>From:</b>
<b>CC:</b>	Gladstone District Disaster Coordination Centre

Date	Time	Sitrep No.
12/01/2011	14:00	023

## SITUATION OVERVIEW

### 1. Weather

(Local observations)

Banana – fine, no rain  
 Gladstone – very cloudy and some rain

### 2. Damage assessment Overview

(Include brief Summary of effects)

From Banana LDMG:

Set out below is an estimate of costs which have been incurred and future costs under the NDRRA.

#### Counter Disaster Operations

Counter Disaster Response Operations - \$2.5 million (excluding cost of military aircraft)

Counter Disaster Recovery Operations - \$2 million to date

#### Essential Public Assets

Local Roads - \$56 million

Not all network inspected

- extent of saturation damage unable to be determined at this stage

- restoration unit rates still to be confirmed with industry

- does not include design, capture and project management

Community Buildings & Facilities - \$500,000

#### Public Assets under exceptional circumstances

Theodore Sewerage Treatment Plant - \$2 million

Theodore Water Treatment Plant - \$120,000

Theodore Water & Sewerage Mains - \$50,000

### 3. Media Issues

(Include brief details of any media related issues)

Nil Media issues. There have been a number of instances of panic purchasing at supermarkets. Requests have been made from the Gladstone LDCC for a media release to calm residents and prevent any serious incidents.

Version – 1.01a 11/01/2011

## REGIONAL REPORTS

### 4. Summary Of Past 24 Hours By DDMG / LDMG / Region

(Include brief details of operations; visits, etc)

Recovery efforts are continuing in Theodore. The waters have receded significantly and the residents are not being allowed back into the communities to continue with clean up operations.

### 5. Projected Operations For Next 24/48 Hours

(Major problems next 24/48 hours. Anticipated resource requirements, including food re-supply)

Water has been turned on at Theodore this afternoon and appears that there are no problems with same. Residents whose homes are inhabitable will be allowed back to their homes tonight. At this stage there are 65 homes that Suncorp have declared to be uninhabitable. It is unsure what other insurance agency assessments have been conducted at this stage.

Shipping containers with furniture etc. are expected to arrive tomorrow. This will be distributed to homes on a needs basis.

The red cross have advised that once the number at the evacuation centre get down to or below 25 then the Salvation Army will pull out and redeploy to other areas of need.

Re-supply of essential food is becoming an increasing issue in Gladstone. All reports from the Gladstone LDMG are that ALL supermarkets and stores have no milk (either fresh, UHT or powdered), bread, fresh fruit and veges and meat. Toilet paper, essential medications and baby needs are also at critical levels. We are currently working with Bundaberg for attempts to get produce into Gladstone and some of the supermarkets are trying also to make their own arrangements.

## FACTS AND STATISTICS

### 6. Response

SES Tasks:	Received:	Completed:
SES Numbers		
Local:		
Deployed:		
Staff Deployed		
EMQ:		
QFRS:		
QAS:		
Resources Available:		
Problems Encountered:		

## SOCIAL

### 7. Population

Deceased:	Nil
-----------	-----

Version – 1.01a 11/01/2011

Injured:	Nil
Missing:	Nil

## 8. Evacuations

Evacuation Centres Activated:	Currently only have Theodore centre activated
Numbers Registered at Centres:	The Red Cross had 300 people in for lunch. The pub are still doing the meals for the evacuation centre.
Numbers Staying in Centres:	During this time they questioned each one to establish where they will be staying. From this assessment it appears there will be 30-60 staying at the evacuation centre.
Origin:	Theodore.

## 9. Community Recovery Centres

Locations:	Theodore
Opening hours:	
Numbers Utilising Centre:	300
Issues	Nil at this stage.

## 10. Health

Public Health:	Nil
Mental Health:	Nil

## INFRASTRUCTURE

### 11. Transport

*(If roads, airstrips etc closed, include estimated time of opening)*

Aviation:	
Rail:	
Road:	<u>Main (State Controlled) Roads</u>

Version – 1.01a 11/01/2011

Marine:	
Other:	

**12. Structures**

Homes and Streets:	
Council:	
Government Offices:	
Schools:	
Hospitals:	
Dams:	

**13. Services****Communications***(If communications out, include estimated time of reconnection)*

Telephone Network:	On
Mobile Telephone Network:	On
Rádio (2-way):	On
Broadcast Radio / TV:	On

**Power***(If power out, include estimated time of reconnection)*

Mains power:	Power has been restored.
Auxiliary power:	

**Public Transport**

	N/A
--	-----

**Water**

	Water was turned on this afternoon and at this stage there don't appear to be any problems
--	--

**Sewerage**

	Sewerage has been on for last week, no problems experienced at this stage.
--	--

**ECONOMIC****14. INDUSTRY**

Sector:	Unknown
Sector:	

Version - 1.01a 11/01/2011

Finance:

**ENVIRONMENT****15. Environmental Impact****LOCAL ARRANGEMENTS****TOWN (for Premiers Report)**

	Houses still inundated	Yards still inundated	Houses evacuated	People evacuated	Houses affected	Businesses affected	Towns cut off (isolated)
Theodore	Nil	Nil	Nil	All people being returned tonight.	65 currently classed as uninhabitable	Unknown	
Please add towns as req.							

*\* these figures are daily total (not cumulative).*

**16. Updates to District/Local Contacts**

Changes to Contacts:	On-call contact Sergeant Jane Healy, Gladstone DDCC, 0409 094 884
----------------------	---

Author: JM HEALY	Date: 12/1/11	Time: 1620	Sign off: Insp. ME HILL	Date: 12/1/11	Time: 1620
Signature			Signature		

Version – 1.01a 11/01/2011



**Queensland Government**  
 Department of Emergency Services  
 Emergency Management Queensland

## Situation Report

<b>To:</b> State Disaster Co-ordination Centre	<b>From:</b>
<b>CC:</b>	Gladstone District Disaster Coordination Centre

<b>Date</b>	<b>Time</b>	<b>Sitrep No.</b>
<b>12/01/2011</b>	<b>14:00</b>	<b>023</b>

## SITUATION OVERVIEW

### Weather

(Local observations)

Banana – fine, no rain  
 Gladstone – very cloudy and some rain

### 2. Damage assessment Overview

(Include brief Summary of effects)

From Banana LDMG:

Set out below is an **estimate** of costs which have been incurred and future costs under the NDRRA.

#### Counter Disaster Operations

Counter Disaster Response Operations - \$2.5 million (excluding cost of military aircraft)

Counter Disaster Recovery Operations - \$2 million to date

#### Essential Public Assets

Local Roads - \$56 million

not all network inspected

- extent of saturation damage unable to be determined at this stage

- restoration unit rates still to be confirmed with industry

- does not include design, capture and project management

Community Buildings & Facilities - \$500,000

#### Public Assets under exceptional circumstances

Theodore Sewerage Treatment Plant - \$2 million

Theodore Water Treatment Plant - \$120,000

Theodore Water & Sewerage Mains - \$50,000

### 3. Media Issues

(Include brief details of any media related issues)

Nil Media issues. There have been a number of instances of panic purchasing at supermarkets. Requests have been made from the Gladstone LDCC for a media release to calm residents and prevent any serious incidents.

Version – 1.01a 11/01/2011

## REGIONAL REPORTS

### 4. Summary Of Past 24 Hours By DDMG / LDMG / Region

(Include brief details of operations; visits, etc)

Recovery efforts are continuing in Theodore. The waters have receded significantly and the residents are not being allowed back into the communities to continue with clean up operations.

### 5. Projected Operations For Next 24/48 Hours

(Major problems next 24/48 hours. Anticipated resource requirements, including food re-supply)

Water has been turned on at Theodore this afternoon and appears that there are no problems with same. The residents whose homes are inhabitable will be allowed back to their homes tonight. At this stage there are 65 homes that Suncorp have declared to be uninhabitable. It is unsure what other insurance agency assessments have been conducted at this stage.

Shipping containers with furniture etc. are expected to arrive tomorrow. This will be distributed to homes on a needs basis.

The red cross have advised that once the number at the evacuation centre get down to or below 25 then the Salvation Army will pull out and redeploy to other areas of need.

Re-supply of essential food is becoming an increasing issue in Gladstone. All reports from the Gladstone LDMG are that ALL supermarkets and stores have no milk (either fresh, UHT or powdered), bread, fresh fruit and veges and meat. Toilet paper, essential medications and baby needs are also at critical levels. We are currently working with Bundaberg for attempts to get produce into Gladstone and some of the supermarkets are trying also to make their own arrangements.

## FACTS AND STATISTICS

### 6. Response

SES Tasks:	Received:	Completed:
SES Numbers		
Local:		
Deployed:		
Staff Deployed		
EMQ:		
QFRS:		
QAS:		
Resources Available:		
Problems Encountered:		

## SOCIAL

### 7. Population

Deceased:	Nil
-----------	-----

Version – 1.01a 11/01/2011

Injured:	Nil
Missing:	Nil

**8. Evacuations**

Evacuation Centres Activated:	Currently only have Theodore centre activated
Numbers Registered at Centres:	The Red Cross had 300 people in for lunch. The pub are still doing the meals for the evacuation centre.
Numbers Staying in Centres:	During this time they questioned each one to establish where they will be staying. From this assessment it appears there will be 30-60 staying at the evacuation centre.
Origin:	Theodore.

**9. Community Recovery Centres**

Locations:	Theodore
Opening hours:	
Numbers Utilising Centre:	300
Issues	Nil at this stage.

**10. Health**

Public Health:	Nil
Mental Health:	Nil

**INFRASTRUCTURE****11. Transport***(If roads, airstrips etc closed, include estimated time of opening)*

Aviation:	
Rail:	
Road:	<u>Main (State Controlled) Roads</u>

Version -- 1.01a 11/01/2011

Marine:	
Other:	

**12. Structures**

Homes and Streets:	
Council:	
Government Offices:	
Schools:	
Hospitals:	
Dams:	

**13. Services**

<b>Communications</b>	
<i>(If communications out, include estimated time of reconnection)</i>	
Telephone Network:	On
Mobile Telephone Network:	On
Radio (2-way):	On
Broadcast Radio / TV:	On
<b>Power</b>	
<i>(If power out, include estimated time of reconnection)</i>	
Mains power:	Power has been restored.
Auxiliary power:	
<b>Public Transport</b>	
	N/A
<b>Water</b>	
	Water was turned on this afternoon and at this stage there don't appear to be any problems
<b>Sewerage</b>	
	Sewerage has been on for last week, no problems experienced at this stage.

**ECONOMIC****14. INDUSTRY**

Sector:	Unknown
Sector:	

Version – 1.01a 11/01/2011

Finance:

**ENVIRONMENT****15. Environmental Impact****LOCAL ARRANGEMENTS****TOWN (for Premiers Report)**

	Houses still inundated	Yards still inundated	Houses evacuated	People evacuated	Houses affected	Businesses affected	Towns cut off (isolated)
Theodore	Nil	Nil	Nil	All people being returned tonight.	65 currently classed as uninhabitable	Unknown	
Please add towns as req.							

\* these figures are daily total (not cumulative).

**16. Updates to District/Local Contacts**

Changes to Contacts:	On-call contact Sergeant Jane Healy, Gladstone DDCC, [REDACTED]
----------------------	---

Author: JM HEALY	Date: 12/1/11	Time: 1620	Sign off: Insp. ME HILL	Date: 12/1/11	Time: 1620
Signature			Signature		

Version – 1.01a 11/01/2011



**Queensland Government**  
 Department of Emergency Services  
 Emergency Management Queensland

## Situation Report

<b>To:</b> State Disaster Co-ordination Centre	<b>From:</b> Gladstone District Disaster Coordination Centre.
<b>CC:</b>	

Date	Time	Sitrep No.
<b>13/01/2011</b>	<b>1445hrs</b>	<b>024</b>

### SITUATION OVERVIEW

#### Weather

(Local observations)

Theodore – Fine

Taroom – Fine

Moura – Fine

Baralaba – Fine

Biloela – Fine

Jambin – Fine

Goovigen – Fine

Gladstone fine

#### 2. Damage assessment Overview

*(Include brief Summary of effects)*

Extensive inundation of residences and businesses in Theodore.

Damage and impact reports have been conducted by QFRS USAR Unit.

Fuel is now available. Theodore IGA (local shopping centre) has been cleaned and is ready for operation.

Other buildings are also operating at limited capacity due to lack of fresh water supplies.

... the process of cleaning and removal of damaged contents some of the building inundated, some buildings were damaged by flood water.

65 homes have been assessed by Insurance Companies as uninhabitable.

#### 3. Media Issues

*(Include brief details of any media related issues)*

Nil

### REGIONAL REPORTS

#### 4. Summary Of Past 24 Hours By DDMG / LDMG / Region

*(Include brief details of operations; visits, etc)*

A hard standing area has been completed at the Showground Pavilion. 4 shipping containers have been set up at the pavilion.

Version – 1.01a 11/01/2011

QRail & SES are unloading containers. Volunteers are sorting and creating inventory of container.  
 Residences are moving back in to their homes today, where homes are inhabitable.  
 Internet access is available at the Harmony Centre.  
 Vector fogging for mosquitoes will take place every morning and afternoon  
 Cleanup is still underway  
 68 people from the Evacuation Shelter in Moura moved back into their homes  
 QFRS Strike Teams have assisted with clean up as much as possible, are being stood down 14/01/2011.  
 QFRS Biloela, Theodore & Moura will remain at Theodore and continue operations.

### 5. Projected Operations For Next 24/48 Hours

*(Major problems next 24/48 hours. Anticipated resource requirements, including food re-supply)*

2<sup>nd</sup> water samples are being flown from Theodore to Rockhampton today at 1000hrs.  
 Retrieval of donated goods from Moura will commence today  
 Ongoing planning for residents who are unable to reside in their own homes, temporary accommodation will need to be organized, i.e. caravans, dongs  
 Donated goods will be disbursed commencing Friday. Red Cross to co-ordinate  
 Evacuation block arrives in Theodore approximately 1100hrs today for evacuation shelter – will need to be plumbed and electricity connected  
 ADF Water Purification Pump will be relocated from the Dawson River to the local Swimming Pool to commence cleanup and refill the pool.  
 Evacuation Shelter in Moura will officially close on Saturday 15 January 2011.  
 Community BBQ's will commence on Sundays & Wednesdays.  
 Community Recovery Team advised they are visiting individual residences for outreach purposes with Red Cross and Lifeline.  
 DEEDI advise they are receiving applications for financial assistance from businesses. They are visiting Banana & Baralaba today, Moura Monday, and Taroom Tuesday. Wowan has been completed.  
 Centrelink will be leaving at 2.00pm 14/01/2011 but will be advising residents of phone contact details.  
 The ADF Water Treatment Team will be departing Saturday 15/01/2011 pending continuity of water supply in the meantime they are assisting with the clean up of the town pool.

## FACTS AND STATISTICS

### 6. Response

SES Tasks:	Received:200	Completed: 192
SES Numbers	6 - Biloela	
Local:		
Deployed:	23 Townsville	
Staff Deployed	3	
EMQ:		
QFRS:	24 hrs	
QAS:	24 hrs- 2 during day 1 night ( revision 17/1/11 when hosp re opens)	
Resources Available:	QRail – 25 134 – spontaneous volunteers registered 20 SES – new crew task force coming in on Friday to replace Townsville crew. A new task force of QRail coming in on Friday to relieve current crew.	
Problems Encountered:	Nil	

## SOCIAL

### 7. Population

Version – 1.01a 11/01/2011

Deceased:	0
Injured:	0
Missing:	0

## 8. Evacuations

Evacuation Centres Activated:	Theodore & Moura
Numbers Registered at Centres:	30 – Theodore 218 - Moura
Numbers Staying in Centres:	Nil – Theodore 150 - Moura
Origin:	Theodore opened 12/01/2011 Moura – 28/12/2010

## 9. Community Recovery Centres

Locations:	Theodore RSL Hall
Opening hours:	0830-1600 (subject to change depending on requirements)
Numbers Utilising Centre:	98 emergent payments 3 Structural Claims (Numerous people asking advice)
Issues	Requirement for QRAA physical presence

## 10. Health

Public Health:	<p>Theodore MPHS is not expected to re-commence emergency services until next Monday.... it currently remains closed.</p> <ul style="list-style-type: none"> <li>- Dr Chater has established his private practice within the hospital as interim measure until further temporary arrangements off-site are functional. This may take up to 4 plus weeks.</li> <li>- Whilst the GP practice is operating from within the actual MPHS facility clinical services will be impacted.</li> <li>- From Monday               <ol style="list-style-type: none"> <li>1. there will only be emergency presentations. Persons requiring inpatient care will be transferred to another facility commensurate with the level of clinical care they require.</li> <li>2. some low acuity/activity day services may also operate</li> <li>3. the residents will not be returning to the MPHS at this stage</li> </ol> </li> </ul> <p>SHORTFALLS OF MEDICATION MAY OCCUR. WILL CONSULT WITH DR BRUCE CHATER THE REQUIREMENTS OF RE-SUPPLY AS REQUIRED.</p>
Mental Health:	Psycho-social issues will be a long term issue for the community.

Version – 1.01a 11/01/2011

**INFRASTRUCTURE****11. Transport***(If roads, airstrips etc closed, include estimated time of opening)*

Aviation:	Runway at Theodore aerodrome remains unserviceable due to extensive pavement failures and is only open to rotary wing aircraft. 700 metres of the runway is available for emergency operations of STOL fixed wing aircraft. Rockhampton Airport remains closed as
Rail:	N/a
Road:	<p>12.00pm Thursday 13<sup>th</sup> January 2011.</p> <p><b><u>Main (State Controlled) Roads</u></b></p> <p>Baralaba – Woorabinda Rd  Closed at Dawson River Bridge Baralaba</p> <p>Roma Taroom Rd  Open with Restrictions  5 Tonne Limit  Local Traffic Only</p> <p>Taroom to Bauhinia  Fitzroy Development Road Closed</p> <p>Eidsvold – Theodore Rd  Closed at Boam Creek</p> <p><b><u>Banana Shire (Local Controlled) Roads</u></b></p> <p>Injune Rd – Closed.</p> <p>Moura - Bindaree Rd – Closed.</p> <p>Cracow Rd (Nathan Gorge Rd) – Closed at Cockatoo Creek.</p> <p>Kokotungo - Don River Rd – Closed.</p> <p>Bears Lagoon Rd – Closed.</p> <p>Kianga River Rd – Closed at Paranui Crossing.</p> <p>Goolara – Heinekes Rd – Closed.</p> <p>Wowan – Westwood Rd – Closed.</p> <p>Tomlins Rd – Closed.</p> <p>Bowketts Lane Closed.</p> <p>Frawleys Rd – Closed</p> <p>Romers Rd – Closed.</p> <p>Mullers Rd – Closed</p> <p>Meissners Rd - Closed</p> <p>Hintons Lane – Closed.</p> <p>Broadmere Rd – Closed.</p> <p>Shawlands Rd- Closed</p> <p>Crowsdale – Camboon Rd – Closed</p> <p>Argoon Rd – Closed.</p> <p>Moura – Baralaba Rd – Closed</p>
Marine:	n/a
Other:	

**12. Structures**

Homes and Streets:	Street Cleaning to be performed once residents clean driveways, next week.
Council:	Water and Sewerage has been restored to the town. Skips bins have been provided to residents for rubbish removal. These are being taken to Trap Gully Landfill

Version – 1.01a 11/01/2011

Government Offices:	Clean-up continues. Buildings have been inspected by Q Build
Schools:	Clean-up in progress. Buildings have been inspected by Q Build
Hospitals:	Clean-up in progress. QFRS Rapid Response Team has inspected all inundated facilities
Dams:	Sunwater releasing excess water from Callide Dam.

### 13. Services

<b>Communications</b> <i>(If communications out, include estimated time of reconnection)</i>	
Telephone Network:	Landline and mobile contact with LDCC
Mobile Telephone Network:	See above
Radio (2-way):	Council two-way network and police radio available
Broadcast Radio / TV:	No issues
<b>Power</b> <i>(If power out, include estimated time of reconnection)</i>	
Mains power:	Theodore - Power has been restored to all homes. 25 which need an electrical contactor to test and repair. Taroom – Fuel supply for rural generators continues as required
Auxiliary power:	n/a
<b>Public Transport</b>	
	n/a
<b>Water</b>	
	Mains water has been restored to the township at this stage it is not suitable for drinking and residents have been advised to boil it prior to drinking. Bottled water is in plentiful supply
<b>Sewerage</b>	
	Normal service has been provided

## ECONOMIC

### 14. INDUSTRY

Sector:	
Sector:	Post Office – no mail deliveries
Finance:	ANZ Bank, Theodore is not operational. Banking facilities at Post Office.

## ENVIRONMENT

### 15. Environmental Impact

Some residents have been water blasting asbestos wall-sheeting in theirs home as part of the
--

Version - 1.01a 11/01/2011

Recovery. QBSA in conjunctions with Council have advised owners not to water blast sheeting of a cement nature based on the age of the dwellings.

Rubbish collection is proceeding as well as can be expected with a daily average of disposal to Council's Trap Gully Land Facility of 350-400 tonnes. Trap Gully is working to it's maximum capacity to manage and control the volume within our licensing conditions.

Vector control is continuing with fogging and the application of lavacide tablets and sand.

As Council's Environmental Officers are a part of the Recovery process, Council is unable to fully assess the natural environment damage.

Disinfectant is being sprayed over the stock pile of rubbish and also where rubbish has been to control odours and flies.


## LOCAL ARRANGEMENTS

### TOWN (for Premiers Report)

	Houses still inundated	Yards still inundated	Houses evacuated	People evacuated	Houses affected	Businesses affected	Towns cut off (isolated)
Moura	0	0	0	0	0	0	0
Theodore	0	0	0	0	0	0	0
Taroom	0	0	0	0	0	0	0
Biloela.	0	0	0	0	0	0	0

\* these figures are daily total (not cumulative).

### 16. Updates to District/Local Contacts

Changes to Contacts:	Local Disaster Coordination Centre Phone No: (07) 4992 3766 Local Disaster Coordination Centre Evacuation Contact Phone No: (07) 4992 4027 
----------------------	---

Author: JM HEALY	Date: 13/01/11	Time 1445hrs	Sign off: Inspector ME HILL	Date: 13/01/11	Time: 1445hrs
Signature			Signature		

Version – 1.01a 11/01/2011



**Queensland Government**  
 Department of Emergency Services  
 Emergency Management Queensland

## Situation Report

<b>To:</b> State Disaster Co-ordination Centre	<b>From:</b> Gladstone District Disaster Coordination Centre.
<b>CC:</b>	

Date	Time	Sitrep No.
13/01/2011	1445hrs	024

## SITUATION OVERVIEW

### 1. Weather

(Local observations)

Theodore – Fine

Taroom – Fine

Moura – Fine

Baralaba – Fine

Biloela – Fine

Jambin – Fine

Goovigen – Fine

Gladstone fine

### 2. Damage assessment Overview

(Include brief Summary of effects)

Extensive inundation of residences and businesses in Theodore.

Damage and impact reports have been conducted by QFRS USAR Unit.

Fuel is now available. Theodore IGA (local shopping centre) has been cleaned and is ready for operation.

Other buildings are also operating at limited capacity due to lack of fresh water supplies.

In the process of cleaning and removal of damaged contents some of the building inundated, some buildings were damaged by flood water.

65 homes have been assessed by Insurance Companies as uninhabitable.

### 3. Media Issues

(Include brief details of any media related issues)

Nil

## REGIONAL REPORTS

### 4. Summary Of Past 24 Hours By DDMG / LDMG / Region

(Include brief details of operations; visits, etc)

A hard standing area has been completed at the Showground Pavilion. 4 shipping containers have been set up at the pavilion.

Version – 1.01a 11/01/2011

QRail & SES are unloading containers. Volunteers are sorting and creating inventory of container.  
 Residences are moving back in to their homes today, where homes are inhabitable.  
 Internet access is available at the Harmony Centre.  
 Vector fogging for mosquitoes will take place every morning and afternoon  
 Cleanup is still underway  
 68 people from the Evacuation Shelter in Moura moved back into their homes  
 QFRS Strike Teams have assisted with clean up as much as possible, are being stood down 14/01/2011.  
 QFRS Biloela, Theodore & Moura will remain at Theodore and continue operations.

## 5. Projected Operations For Next 24/48 Hours

*(Major problems next 24/48 hours. Anticipated resource requirements, including food re-supply)*

2<sup>nd</sup> water samples are being flown from Theodore to Rockhampton today at 1000hrs.  
 Retrieval of donated goods from Moura will commence today  
 Ongoing planning for residents who are unable to reside in their own homes, temporary accommodation will need to be organized, i.e. caravans, dongs  
 Donated goods will be disbursed commencing Friday. Red Cross to co-ordinate  
 Evacuation block arrives in Theodore approximately 1100hrs today for evacuation shelter – will need to be plumbed and electricity connected  
 ADF Water Purification Pump will be relocated from the Dawson River to the local Swimming Pool to commence cleanup and refill the pool.  
 Evacuation Shelter in Moura will officially close on Saturday 15 January 2011.  
 Community BBQ's will commence on Sundays & Wednesdays.  
 Community Recovery Team advised they are visiting individual residences for outreach purposes with Red Cross and Lifeline.  
 DEEDI advise they are receiving applications for financial assistance from businesses. They are visiting Banana & Baralaba today, Moura Monday, and Taroom Tuesday. Wowan has been completed.  
 Centrelink will be leaving at 2.00pm 14/01/2011 but will be advising residents of phone contact details.  
 The ADF Water Treatment Team will be departing Saturday 15/01/2011 pending continuity of water supply in the meantime they are assisting with the clean up of the town pool.

## FACTS AND STATISTICS

### 6. Response

SES Tasks:	Received:200	Completed: 192
SES Numbers	6 - Biloela	
Local:		
Deployed:	23 Townsville	
Staff Deployed	3	
EMQ:		
QFRS:	24 hrs	
QAS:	24 hrs- 2 during day 1 night ( revision 17/1/11 when hosp re opens)	
Resources Available:	QRail – 25 134 – spontaneous volunteers registered 20 SES – new crew task force coming in on Friday to replace Townsville crew. A new task force of QRail coming in on Friday to relieve current crew.	
Problems Encountered:	Nil	

## SOCIAL

### 7. Population

Version – 1.01a 11/01/2011

Deceased:	0
Injured:	0
Missing:	0

## 8. Evacuations

Evacuation Centres Activated:	Theodore & Moura
Numbers Registered at Centres:	30 – Theodore 218 - Moura
Numbers Staying in Centres:	Nil – Theodore 150 - Moura
Origin:	Theodore opened 12/01/2011 Moura – 28/12/2010

## 9. Community Recovery Centres

Locations:	Theodore RSL Hall
Opening hours:	0830-1600 (subject to change depending on requirements)
Numbers Utilising Centre:	98 emergent payments 3 Structural Claims (Numerous people asking advice)
Issues	Requirement for QRAA physical presence

## 10. Health

Public Health:	<p>Theodore MPHS is not expected to re-commence emergency services until next Monday.... it currently remains closed.</p> <ul style="list-style-type: none"> <li>- [REDACTED] has established his private practice within the hospital as interim measure until further temporary arrangements off-site are functional. This may take up to 4 plus weeks.</li> <li>- Whilst the GP practice is operating from within the actual MPHS facility clinical services will be impacted.</li> <li>- <u>From Monday</u></li> </ul> <ol style="list-style-type: none"> <li>1. there will only be emergency presentations. Persons requiring inpatient care will be transferred to another facility commensurate with the level of clinical care they require.</li> <li>2. some low acuity/activity day services may also operate</li> <li>3. the residents will not be returning to the MPHS at this stage</li> </ol> <p>SHORTFALLS OF MEDICATION MAY OCCUR. WILL CONSULT WITH [REDACTED] FOR THE REQUIREMENTS OF RE-SUPPLY AS REQUIRED.</p>
Mental Health:	Psycho-social issues will be a long term issue for the community.

Version – 1.01a 11/01/2011

Government Offices:	Clean-up continues. Buildings have been inspected by Q Build
Schools:	Clean-up in progress. Buildings have been inspected by Q Build
Hospitals:	Clean-up in progress. QFRS Rapid Response Team has inspected all inundated facilities
Dams:	Sunwater releasing excess water from Callide Dam.

### 13. Services

<b>Communications</b> (If communications out, include estimated time of reconnection)	
Telephone Network:	Landline and mobile contact with LDCC
Mobile Telephone Network:	See above
Radio (2-way):	Council two-way network and police radio available
Broadcast Radio / TV:	No issues
<b>Power</b> (If power out, include estimated time of reconnection)	
Mains power:	Theodore - Power has been restored to all homes. 25 which need an electrical contactor to test and repair. Taroom – Fuel supply for rural generators continues as required
Auxiliary power:	n/a
<b>Public Transport</b>	
	n/a
<b>Water</b>	
	Mains water has been restored to the township at this stage it is not suitable for drinking and residents have been advised to boil it prior to drinking. Bottled water is in plentiful supply
<b>Sewerage</b>	
	Normal service has been provided

## ECONOMIC

### 14. INDUSTRY

Sector:	
Sector:	Post Office – no mail deliveries
Finance:	ANZ Bank, Theodore is not operational. Banking facilities at Post Office.

## ENVIRONMENT

### 15. Environmental Impact

Some residents have been water blasting asbestos wall-sheeting in theirs home as part of the
--

Version – 1.01a 11/01/2011

Recovery. QBSA in conjunctions with Council have advised owners not to water blast sheeting of a cement nature based on the age of the dwellings.

Rubbish collection is proceeding as well as can be expected with a daily average of disposal to Council's Trap Gully Land Facility of 350-400 tonnes. Trap Gully is working to it's maximum capacity to manage and control the volume within our licensing conditions.

Vector control is continuing with fogging and the application of lavacide tablets and sand.

As Council's Environmental Officers are a part of the Recovery process, Council is unable to fully assess the natural environment damage.

Disinfectant is being sprayed over the stock pile of rubbish and also where rubbish has been to control odours and flies.


## LOCAL ARRANGEMENTS

### TOWN (for Premiers Report)

	Houses still inundated	Yards still inundated	Houses evacuated	People evacuated	Houses affected	Businesses affected	Towns cut off (isolated)
Moura	0	0	0	0	0	0	0
Theodore	0	0	0	0	0	0	0
Taroom	0	0	0	0	0	0	0
Biloela.	0	0	0	0	0	0	0

\* these figures are daily total (not cumulative).

### 16. Updates to District/Local Contacts

Changes to Contacts:	Local Disaster Coordination Centre Phone No: (07) 4992 3766 Local Disaster Coordination Centre Evacuation Contact Phone No: (07) 4992 4027 
----------------------	---

Author: JM HEALY	Date: 13/01/11	Time 1445hrs	Sign off: Inspector ME HILL	Date: 13/01/11	Time: 1445hrs
Signature			Signature		

Version – 1.01a 11/01/2011

**INFRASTRUCTURE****11. Transport***(If roads, airstrips etc closed, include estimated time of opening)*

Aviation:	Runway at Theodore aerodrome remains unserviceable due to extensive pavement failures and is only open to rotary wing aircraft. 700 metres of the runway is available for emergency operations of STOL fixed wing aircraft. Rockhampton Airport remains closed as
Rail:	N/a
Road:	<p>12.00pm Thursday 13<sup>th</sup> January 2011.</p> <p><b><u>Main (State Controlled) Roads</u></b></p> <p>Baralaba – Woorabinda Rd Closed at Dawson River Bridge Baralaba</p> <p>Roma Taroom Rd Open with Restrictions 5 Tonne Limit Local Traffic Only</p> <p>Taroom to Bauhinia Fitzroy Development Road Closed</p> <p>Eidsvold – Theodore Rd Closed at Boam Creek</p> <p><b><u>Banana Shire (Local Controlled) Roads</u></b></p> <p>Injune Rd – Closed.</p> <p>Moura - Bindaree Rd – Closed.</p> <p>Cracow Rd (Nathan Gorge Rd) – Closed at Cockatoo Creek.</p> <p>Kokotungo - Don River Rd – Closed.</p> <p>Bears Lagoon Rd – Closed.</p> <p>Kianga River Rd – Closed at Paranui Crossing.</p> <p>Goolara – Heinekes Rd – Closed.</p> <p>Wowan – Westwood Rd – Closed.</p> <p>Tomlins Rd – Closed.</p> <p>Bowketts Lane Closed.</p> <p>Frawleys Rd – Closed</p> <p>Romers Rd – Closed.</p> <p>Mullers Rd – Closed</p> <p>Meissners Rd - Closed</p> <p>Hintons Lane – Closed.</p> <p>Broadmere Rd – Closed.</p> <p>Shawlands Rd- Closed</p> <p>Crowsdale – Camboon Rd – Closed</p> <p>Argoon Rd – Closed.</p> <p>Moura – Baralaba Rd – Closed</p>
Marine:	n/a
Other:	

**12. Structures**

Homes and Streets:	Street Cleaning to be performed once residents clean driveways, next week.
Council:	Water and Sewerage has been restored to the town. Skips bins have been provided to residents for rubbish removal. These are being taken to Trap Gully Landfill

**IPSWICH**

Version – 2.0 16/04/08



**Queensland Government**  
 Department of Emergency Services  
 Emergency Management Queensland

## Situation Report

<b>To:</b> SDCC	<b>From:</b> DDC Ipswich
<b>CC:</b>	

Date	Time	Sitrep No.
10 January 2011	0200hrs	1

## SITUATION OVERVIEW

### Weather

(Local observations)

#### Previously:

Rain over previous weeks has saturated the catchment areas of both Ipswich City Council and Somerset Regional Council.

#### Today:

Significant rain has been falling during the day with totals around 150 mm recorded in most catchment areas.

BoM current prediction is for continued heavy rainfall across the catchment overnight and again tomorrow, this will influence the levels dependant upon where and when the falls occur.

### 2. Damage assessment Overview

(Include brief Summary of effects)

One Brisbane Valley Highway has been cut just north of Esk and in Toogoolawah.  
 Road infrastructure unable to be assessed due to water over roads.  
 No structures known to be damaged at this time.

### 3. Media Issues

(Include brief details of any media related issues)

One female drove into water on the Esk Hampton Road approx 3 km from Esk however self extracted and was able to move on.  
 Toogoolawah isolated due to flooding across roads both north and south. 15 residences in Charles Street Toogoolawah evacuated due to rising water. No houses inundated at this time.  
 Brisbane Valley Highway cut north of Toogoolawah at Boundary Creek.  
 About 30 travelers are stranded at the Harlin Hotel north of Toogoolawah due flooding of the highway. All are fine with no issues at this time.

Version – 2.0 16/04/08

## REGIONAL REPORTS

### 4. Summary Of Past 24 Hours By DDMG / LDMG / Region

(Include brief details of operations; visits, etc)

Major operations being dealt with are:

Establishment of evacuation centre at Toogoolawah due to being cut off by road in all directions.

Kilcoy remains isolated.

Monitoring road closures and evacuations from low lying properties around the Toogoolawah area.

Respond to calls for assistance re possible further evacuations in the Toogoolawah area.

### 5. Projected Operations For Next 24/48 Hours

(Major problems next 24/48 hours. Anticipated resource requirements, including food re-supply)

Monitor flooding overnight and respond to flooding of road and low lying areas.

Significant release of water from Wivenhoe Dam will close a number of Major Road including the Brisbane Valley Highway at Fernvale and the road over Mt Crosby Weir.

As a result of the proposed increased releases from Wivenhoe, the prediction of the following level has been provided (peak expected Tuesday 11/1/01) :

Mt Crosby Weir: 17m

Colleges Crossing: 14.5m (Calculations for Colleges Xing based on previous relationships between Mt Crosby Weir, Colleges and Moggill indicate a approximate predicted level)

Ipswich : 8m (backflow from Brisbane River)

Assessment of residences and coordinate relief operations for Toogoolawah residents and others at the evacuation centres.

## FACTS AND STATISTICS

### 6. Response

SFS Tasks:	Received: 20	Completed: 18
S Numbers	25	
Local:		
Deployed:	25	
Staff Deployed	nil	
EMQ:		
QFRS:	N/A	
QAS:	N/A	
Resources Available:	N/A	
Problems Encountered:	Nil	

Version – 2.0 16/04/08

## SOCIAL

### 7. Population

Deceased:	Nil
Injured:	Nil
Missing:	Nil

### 8. Evacuations

Evacuation Centres Activated:	RSL Toogoolawah for initial registration and food and then transfer to the Toogoolawah Show Grounds where bedding has been arranged.
Members Registered at Centres:	90 - 25 residents 65 traveling public 20 kilcoy
Numbers Staying in Centres:	90 - 25 residents 65 traveling public 20 kilcoy
Origin:	From residences in Brisbane Valley Highway and one family from Charles Street Toogoolawah and motorists stranded in Toogoolawah from Kingaroy and North Coast area due to highway closures.

### 9. Community Recovery Centres

Locations:	Nil
Opening hours:	Nil
Numbers Utilising Centre:	Nil
Issues	Nil

### 10. Health

Public Health:	There is no Hospital at Toogoolawah however the QAS officer from the station at Toogoolawah was stranded at Esk as the water rose. Arrangements were made through QAS for an off duty Nurse from Esk Hospital who lives at Toogoolawah to access the QAS station for equipment and to attend the evacuation centres to assess and assist with any issues. At this time there are no other health issues.
Mental Health:	Nil.

Version – 2.0 16/04/08

## INFRASTRUCTURE

### 11. Transport

(If roads, airstrips etc closed, include estimated time of opening)

Aviation:	Nil issues
Rail:	Nil issues
Road:	<p><b>In terms of closures due to rain event, the following major roads are closed;</b></p> <p><u>Ipswich City Council area</u></p> <ul style="list-style-type: none"> <li>• Ivan lane Ironbark</li> <li>• Schultzs rd ironbark</li> <li>• Haigslea Malabar rd</li> <li>• Ebenezer rd and Rosewood Warrill View rd have water over road</li> <li>• Rosewood Laidley rd Grandchester water over road</li> <li>• Rosewood Warrill View closed at 8.25pm near treatment plant</li> <li>• Strong's bridge closed</li> <li>• Colleges Crossing</li> <li>• Mt Crosby Weir</li> </ul> <p><u>Sommerset Regional Council</u></p> <ul style="list-style-type: none"> <li>• Brisbane Valley Highway North and South of Toogoolawah</li> <li>• Brisbane Valley Highway Fernvale Bridge</li> <li>• Esk Kilcoy Road Esk</li> <li>• Esk Hampton Road Esk</li> <li>• Esk Crows Nest Road Esk</li> </ul> <p>There are numerous other minor roads closed in both areas subject to localised. The roads will be closed for a number of days til the weather clears.</p> <p>The Brisbane Valley Highway at Fernvale and Mt Crosby Weir are expected to remain closed until at least 15 January due to releases from Wivenhoe dam and river heights.</p>
Marine:	Nil issues
Other:	

### 12. Structures

Homes and Streets:	No homes have been confirmed as inundated at this time however a number of residences have water through the yards at Toogoolawah in Charles Street and in some properties outside town. Increases in creek and River levels are expected and house inundations are possible.
Council:	Colleges Crossing will be significantly inundated with the release of water from Wivenhoe Dam.

Version – 2.0 16/04/08

	A number of bridges across the Brisbane River remain closed and will need to be assessed before being reopened when water levels fall.
Government Offices:	Nil issues
Schools:	Nil issues
Hospitals:	Nil issues
Dams:	<p>Wivenhoe Dam gates have been open for a number of days however due to rising water levels in both Wivenhoe and Sommerset Dams the gates have been raised further which has closed the Brisbane Valley Highway at the Fernvale bridge. The release will also result in the closure of the weir crossing of the Brisbane River at Mt Crosby and close all access to Karana Downs from the south. Access will still be available through Kenmore.</p> <p>Information from Toowoomba Regional Council that Perserverance Dam upstream from Toogoolawah is currently overflowing the spillway by about 1 meter and will impact down stream in Cressbrook Creek at Toogoolawah.</p>

### 3. Services

<b>Communications</b> (If communications out, include estimated time of reconnection)	
Telephone Network:	Working
Mobile Telephone Network:	Working
Radio (2-way):	Working
Broadcast Radio / TV:	Working
<b>Power</b> (If power out, include estimated time of reconnection)	
Main power:	Power cut to Abbotsford Street Toogoolawah Energex unable to attend due to Toogoolawah being cut off from outside assistance at this time.
Auxiliary power:	N/A
<b>Public Transport</b>	
	No trains to area and all road transport stopped due to water over roads.
<b>Water</b>	
	Nil issues.
<b>Sewerage</b>	
	Nil issues.

## ECONOMIC

### 14. INDUSTRY

General Business:	Nil businesses impacted at this time.
-------------------	---------------------------------------

Version – 2.0 16/04/08

Sector:	
Finance:	

## ENVIRONMENT

### 15. Environmental Impact

Nil issues this time. However there will be significant damage caused to river banks due to water flows.

## LOCAL ARRANGEMENTS

### 16. Updates to District/Local Contacts

Changes to Contacts:	Nil changes
----------------------	-------------

<b>Author:</b> S/Sgt Robbie Goodger	<b>Date:</b> 9-1-2011	<b>Time:</b> 2300	<b>Sign off:</b> Supt Grant Pitman	<b>Date:</b> 9-1-2011	<b>Time:</b> 2300
<b>Signature</b>			<b>Signature</b>		

Version – 2.0 16/04/08



**Queensland Government**  
 Department of Emergency Services  
 Emergency Management Queensland

## Situation Report

<b>To:</b> SDCC	<b>From:</b> DDC Ipswich
<b>CC:</b>	

Date	Time	Sitrep No.
11 January 2011	1100hrs	2

## SITUATION OVERVIEW

### Weather (Local observations)

#### Previously:

Rain over previous weeks has saturated the catchment areas of both Ipswich City Council and Somerset Regional Council.

#### Today:

Minimal Rain has been falling during the past 24 hours with no rain since 2000 hrs 11/1/2011. There is considerable runoff from various catchment areas of Lockyer and the Brisbane Valley.

BoM current prediction is for light showers and possible rain over the next 24 hours and this will influence the levels dependant upon where and when the falls occur.

### 2. Damage assessment Overview (Include brief Summary of effects)

The Warrego Highway has been closed at Minden due to landslides. Numerous roads are currently under water and exact damage at this time is unknown. The Bremer river continues to rise and several houses and business have been totally inundated. The Brisbane Valley Highway has been cut just north of Esk and in Toogoolawah. Cunningham Highway is cut in a number of places between Ipswich and Cunningham's Gap. It is unknown what structures have been damaged at this time. It is unknown how long the situation will continue however the river is expected to peak today and there should be reductions in all creeks and river across the district. The Wivenhoe Dam has reduced it current release capacity however is currently 190% full.

### 3. Media Issues (Include brief details of any media related issues)

Numerous inquiries regarding rescues and persons stranded are being processed and assessed.

Version – 2.0 16/04/08

## REGIONAL REPORTS

### 4. Summary Of Past 24 Hours By DDMG / LDMG / Region

*(Include brief details of operations; visits, etc)*

Major operations being dealt with are:

Establishment of evacuation centers at Ipswich, Rosewood, Toogoolawah, Lowood, Esk, Mt Tarampa, Kilcoy, Coominya and Prenzlau due to being cut off by road in all directions.

Monitoring road closures and evacuations from low lying properties is being undertaken in all area.

Respond to calls for assistance re possible further evacuations in all areas.

One Death of an infant who was lost during a rescue operation at Minden.

### 5. Projected Operations For Next 24/48 Hours

*(Major problems next 24/48 hours. Anticipated resource requirements, including food re-supply)*

Monitor flooding overnight and respond to flooding of road and low lying areas.

Significant release of water from Wivenhoe Dam continues the closures on all Major Roads including the Brisbane Valley Highway at Fernvale, Warrego Highway and Cunningham Highway. The road over Mt Crosby Weir and Colleges Crossing are also cut. Numerous other roads are now cut due to the Bremer River. The Warrego Highway is closed due to the Bremer river at Dinmore. The Ipswich Motorway is also closed due to flooding of Brisbane River and evacuation of all construction workers.

With the commencement of Evacuations Centres around the Ipswich Area, several requests have been made of the SDCC for supply of bedding, blankets and food to various locations. The continuation of the evacuations centre will follow until the water falls to normal levels and homes and businesses are considered safe to return. Assessment of residences and coordinate relief operations for District residents and others at the evacuation centres.

## FACTS AND STATISTICS

### 6. Response

Tasks:	Received:	Completed:
ES Numbers		
Local:		
Deployed:		
Staff Deployed	nil	
EMQ:		
QFRS:	N/A	
QAS:	N/A	
Resources Available:	N/A	
Problems Encountered:	Activation of support such as helicopters, beds and blankets.	

Version – 2.0 16/04/08

## SOCIAL

### 7. Population

Deceased:	One 4 yr old child.
Injured:	Nil recorded
Missing:	Nil recorded

### 8. Evacuations

Evacuation Centres Activated:	Ipswich Showgrounds Ipswich Community Church Ripley Ipswich Golf Club, Leichardt Ipswich Boys Grammar Ipswich Girls Grammar Immaculate Heart Primary School, Liechardt. St Josephs School, North Ipswich Mount Crosby Primary School Shiloh Church, Goodna Christian Outreach centre, Redbank Plains Road Lowood CWA Hall Lowood High School Mount Turampa State School (Now closed) Lowood Bowls Club Esk State School Toogoolawah RSL Toogoolawah Showgrounds Kilcoy County hall Coominya County Hall Mount Turampa Private Residences Prenzlau Rural Fire brigade Rosewood High School Boonah Outreach centre
Numbers Registered at Centres:	Total 1200 registered.
Numbers Staying in Centres:	Total 1895 (Approximately)
Origin:	Local residents and some travellers.

### 9. Community Recovery Centres

Locations:	None at this time due to inability at access most areas. Ipswich District Community Recovery Group is Standing Up
Opening hours:	Nil
Numbers Utilising Centre:	Nil
Issues	Nil

Version – 2.0 16/04/08

**10. Health**

Public Health:	With the evacuation of the Riverside Retirement Village approximately 90 occupants moved to the Ipswich Regional Community Church and medical assistance was required for some terminally ill patients. QH were advised and have responded to the needs at this location. Further actual bed are being organised for older patients who can not lie on the floor mattress.
Mental Health:	One person detained for EEO after pulling firearm upon officers enforcing evacuation.

Version – 2.0 16/04/08

## INFRASTRUCTURE

### 11. Transport

*(If roads, airstrips etc closed, include estimated time of opening)*

Aviation:	Nil issues
Rail:	Nil issues
Road:	<p><b>In terms of closures due to rain event, the following major roads are closed;</b></p> <p>Highways</p> <p>Warrego Highway closed at Marburg and Dinmore.</p> <p>Cunningham Highway at Willowbank and Warrill View</p> <p>Brisbane Valley Highway Fernvale, Esk Toogoolawah</p> <p>Large number of local roads.</p>
Marine:	Nil issues
Other:	

### 12. Structures

Homes and Streets:	Large number throughout District numbers not known at this time.
Council:	<p>Colleges Crossing will be significantly inundated with the release of water from Wivenhoe Dam.</p> <p>A number of bridges across the Brisbane River remain closed and will need to be assessed before being reopened when water levels fall.</p> <p>Bridges over the Bremer are currently going under and will continue until a reduction occurs.</p>
Government Offices:	Unknown at this time, however numerous buildings have been affected in the Ipswich CBD.
Schools:	Nil issues
Hospitals:	Nil issues
Dams:	<p>Wivenhoe Dam gates have been open for a number of days however due to rising water levels in both Wivenhoe and Sommerset Dams the gates have been raised further which has closed the Brisbane Valley Highway at the Fernvale bridge. The release will also result in the closure of the weir crossing of the Brisbane River at Mt Crosby and close all access to Karana Downs from the south. Access will still be available through Kenmore.</p> <p>Information from Toowoomba Regional Council that Perserverance Dam upstream from Toogoolawah is currently overflowing the spillway by about 1 meter and will impact down stream in Cressbrook Creek at Toogoolawah.</p>

### 13. Services

Version – 2.0 16/04/08

**Communications***(If communications out, include estimated time of reconnection)*

Telephone Network:	Working
Mobile Telephone Network:	Working
Radio (2-way):	Working
Broadcast Radio / TV:	Working

**Power***(If power out, include estimated time of reconnection)*

Mains power:	Power cuts throughout the District. Not all known at this time.
Auxiliary power:	N/A

**Public Transport**

	Water over rail Walloon. Consideration being given to buses..
--	---

**Water**

	Issues in the Somerset Council area working with SEQ water to address issues. Water Reservoir has been damaged at Lowood for the Somerset Regional Council and is currently under water.
--	---

**Sewerage**

	Nil issues.
--	-------------

**ECONOMIC****INDUSTRY**

General Business:	Numerous business have been inundated and closed.
Sector:	Ipswich CBD closed and inundated.
Finance:	

**ENVIRONMENT****15. Environmental Impact**

Unknown issues this time. However there will be significant damage caused to river banks due to water flows.

**LOCAL ARRANGEMENTS****16. Updates to District/Local Contacts**

Version – 2.0 16/04/08

Changes to Contacts:	Nil changes
----------------------	-------------

<b>Author:</b> Inspect. PRESTON	<b>Date:</b> 12-1-2011	<b>Time:</b> 0615	<b>Sign off:</b> Supt Grant Pitman	<b>Date:</b> 12-1-2011	<b>Time:</b> 0615
<b>Signature</b>			<b>Signature</b>		

Version – 2.0 16/04/08



**Queensland Government**  
 Department of Emergency Services  
 Emergency Management Queensland

## Situation Report

<b>To:</b> SDCC	<b>From:</b> DDC Ipswich
<b>CC:</b>	

Date	Time	Sitrep No.
11 January 2011	1100hrs	2

## SITUATION OVERVIEW

### Weather (Local observations)

#### Previously:

Rain over previous weeks has saturated the catchment areas of both Ipswich City Council and Somerset Regional Council.

#### Today:

Significant rain has been falling during the day with totals in excess of 150 mm recorded in most catchment areas.

BoM current prediction is for continued heavy rainfall across the catchment overnight and again tomorrow, this will influence the levels dependant upon where and when the falls occur.

### Damage assessment Overview (Include brief Summary of effects)

The Brisbane Valley Highway has been cut just north of Esk and in Toogoolawah. Cunningham Highway is cut in a number of places between Ipswich and Toowoomba.

Road infrastructure unable to be assessed due to water over roads.

No structures known to be damaged at this time.

It is unknown how long the situation will continue.

### 3. Media Issues

(Include brief details of any media related issues)

Numerous inquiries regarding rescues and persons stranded are being processed and assessed.

Version – 2.0 16/04/08

## REGIONAL REPORTS

### 4. Summary Of Past 24 Hours By DDMG / LDMG / Region

(Include brief details of operations; visits, etc)

Major operations being dealt with are:

Establishment of evacuation centers at Toogoolawah, Lowood, Esk, Mt Tarampa, Kilcoy, Coominya and Prenzlau due to being cut off by road in all directions.

Monitoring road closures and evacuations from low lying properties is being undertaken in all area.

Respond to calls for assistance re possible further evacuations in all areas.

### 5. Projected Operations For Next 24/48 Hours

(Major problems next 24/48 hours. Anticipated resource requirements, including food re-supply)

Monitor flooding overnight and respond to flooding of road and low lying areas.

Significant release of water from Wivenhoe Dam continues the closures on all Major Roads including the Brisbane Valley Highway at Fernvale, Warrego Highway and Cunningham Highway. The road over Mt Crosby Weir and Colleges Crossing are also cut.

As a result of the proposed increased releases from Wivenhoe, the prediction of the following level has been provided (peak expected Tuesday 11/1/01) :

Mt Crosby Weir: 17m

Colleges Crossing: 15.5m (Calculations for Colleges Xing based on previous relationships between Mt Crosby Weir, Colleges and Moggill indicate a approximate predicted level)

Ipswich : 21-22m (Bremer river flows and backflow from Brisbane River) expected in early hours of 12/1/2011.

Assessment of residences and coordinate relief operations for District residents and others at the evacuation centres.

## FACTS AND STATISTICS

### 6. Response

SES Tasks:	Received:	Completed:
SES Numbers		
Local:		
Deployed:		
Staff Deployed	nil	
EMQ:		
QFRS:	N/A	
QAS:	N/A	
Resources Available:	N/A	
Problems Encountered:	Nil	

Version – 2.0 16/04/08

## SOCIAL

### 7. Population

Deceased:	Nil
Injured:	Nil
Missing:	1 x 4 yo child in the Marburg area.

### 8. Evacuations

Evacuation Centres Activated:	Kilcoy Community Centre, Toogoolawah RSL and Show grounds, Lowood School Hall, Coominya Community Hall, Mt Tarampa Private Residence, Prenslau Rural fire, Esk Hall and Fernvale Hall.
Members Registered at Centres:	Total 360
Numbers Staying in Centres:	Total 360
Origin:	Local residents and some travellers.

### 9. Community Recovery Centres

Locations:	None at this time due to inability to access most areas. Ipswich District Community Recovery Group is Standing Up
Opening hours:	Nil
Numbers Utilising Centre:	Nil
Issues	Nil

### 10. Health

Public Health:	There is no Hospital at Toogoolawah however the QAS officer from the station at Toogoolawah was stranded at Esk as the water rose. Arrangements were made through QAS for an off duty Nurse from Esk Hospital who lives at Toogoolawah to access the QAS station for equipment and to attend the evacuation centres to assess and assist with any issues. At this time there are no other health issues.
Mental Health:	Nil.

Version – 2.0 16/04/08

## INFRASTRUCTURE

### 11. Transport

(If roads, airstrips etc closed, include estimated time of opening)

Aviation:	Nil issues
Rail:	Nil issues
Road:	<p><b>In terms of closures due to rain event, the following major roads are closed;</b></p> <p>Highways</p> <p>Warrego Highway closed at Marburg</p> <p>Cunningham Highway at Willowbank and Warrill View</p> <p>Brisbane Valley Highway Fernvale, Esk Toogoolawah</p> <p>Large number of local roads.</p>
Marine:	Nil issues
Other:	

### 12. Structures

Homes and Streets:	Large number throughout District numbers not known at this time.
Council:	<p>Colleges Crossing will be significantly inundated with the release of water from Wivenhoe Dam.</p> <p>A number of bridges across the Brisbane River remain closed and will need to be assessed before being reopened when water levels fall.</p>
Government Offices:	Nil issues
Schools:	Nil issues
Hospitals:	Nil issues
Dams:	<p>Wivenhoe Dam gates have been open for a number of days however due to rising water levels in both Wivenhoe and Somerset Dams the gates have been raised further which has closed the Brisbane Valley Highway at the Fernvale bridge. The release will also result in the closure of the weir crossing of the Brisbane River at Mt Crosby and close all access to Karana Downs from the south. Access will still be available through Kenmore.</p> <p>Information from Toowoomba Regional Council that Perserverance Dam upstream from Toogoolawah is currently overflowing the spillway by about 1 meter and will impact down stream in Cressbrook Creek at Toogoolawah.</p>

### 13. Services

#### Communications

(If communications out, include estimated time of reconnection)

Version – 2.0 16/04/08

Telephone Network:	Working
Mobile Telephone Network:	Working
Radio (2-way):	Working
Broadcast Radio / TV:	Working
<b>Power</b>	
<i>(If power out, include estimated time of reconnection)</i>	
Mains power:	Power cuts throughout the District. Not all known at this time.
Auxiliary power:	N/A
<b>Public Transport</b>	
	Water over rail Walloon. Consideration being given to buses..
<b>Water</b>	
	Issues in the Somerset Council area working with SEQ water to address issues..
<b>Sewerage</b>	
	Nil issues.

## ECONOMIC

### 14. INDUSTRY

General Business:	Unknown at this time.
Sector:	
Finance:	

## ENVIRONMENT

### 15. Environmental Impact

Unknown issues this time. However there will be significant damage caused to river banks due to water flows.

## LOCAL ARRANGEMENTS

### 16. Updates to District/Local Contacts

Changes to Contacts:	Nil changes
----------------------	-------------

<b>Author:</b> S/Sgt Robbie Goodger	<b>Date:</b> 11-1-2011	<b>Time:</b> 1530	<b>Sign off:</b> Supt Grant Pitman	<b>Date:</b> 11-1-2011	<b>Time:</b> 1530
--	---------------------------	----------------------	---------------------------------------	---------------------------	----------------------

Version – 2.0 16/04/08

<b>Signature</b>		<b>Signature</b>	
------------------	--	------------------	--

Version – 1.01a 11/01/2011

## Situation Report

<b>To:</b> State Disaster Co-ordination Centre	<b>From:</b>
<b>CC:</b>	

Date	Time	Sitrep No.
12/1/11	1800 hrs	3

## SITUATION OVERVIEW

### 1. Weather (Local observations)

#### Ipswich

#### Forecast for Wednesday

A few showers, chiefly in the afternoon. Light to moderate SE to E winds.

### 2. Damage assessment Overview (Include brief Summary of effects)

Numerous places flooded and other significant damage caused, but unable to get an accurate assessment until the flood waters recede.

### 3. Media Issues (Include brief details of any media related issues)

Bremer River peaked today at Ipswich at 3.00pm with a height of 19.25m.

## REGIONAL REPORTS

### 4. Summary Of Past 24 Hours By DDMG / LDMG / Region (Include brief details of operations; visits, etc)

No rainfall of significance during the day (12/1/11) assisted the flood response through not adding further water to the flooded area.  
 Responding to calls for assistance with the rising flood waters.  
 Attending to the two bodies located from the flood waters.  
 Getting medical supplies to isolated persons/communities.  
 Resupply for isolated communities.

Version – 1.01a 11/01/2011

**5. Projected Operations For Next 24/48 Hours***(Major problems next 24/48 hours. Anticipated resource requirements, including food re-supply)*

Ipswich LDCC – maintaining the evacuation centres.  
 Re-supply for isolated communities.  
 Monitoring the flood waters with the possibility of re-opening closed roads.

**FACTS AND STATISTICS****( Response**

SES Tasks:	Received:	Completed:
SES Numbers		
Local:		
Deployed:		
Staff Deployed		
EMQ:		
QFRS:		
QAS:		
Resources Available:		
Problems Encountered:		

**SOCIAL****7. Population**

Deceased:	Two males – recovered from flood waters at Rosewood and Lowood 12/1/11.
Injured:	
Missing:	

**8. Evacuations**

Evacuation Centres Activated:	Twenty three
Numbers Registered at Centres:	1770
Numbers Staying in	1928

Version – 1.01a 11/01/2011

Centres:	
Origin:	As at 0300 hrs 12/1/11.

**9. Community Recovery Centres**

Locations:	
Opening hours:	
Numbers Utilising Centre:	
Issues	

**10. Health**

Public Health:	
Mental Health:	

**INFRASTRUCTURE****11. Transport***(If roads, airstrips etc closed, include estimated time of opening)*

Aviation:	No aviation in Ipswich apart from Amberley Air Base which is currently open.
Rail:	Ipswich Rail Line closed

Version – 1.01a 11/01/2011

Road:	<p>Ipswich listing is current as at 1:00 pm today.</p> <ul style="list-style-type: none"> <li>- Brisbane Street, West Ipswich (One Mile Bridge)</li> <li>- Brisbane Street @ Marsden Parade</li> <li>- Brisbane Street – One Mile Bridge</li> <li>- Limestone Street – Gordon to East</li> <li>- Creek Street/Gledson Street @ Bundamba Creek</li> <li>- Jacaranda Street at Nathan Street</li> <li>- Ferrett Street @ Gladstone Road</li> <li>- Junction Road, Karalee</li> <li>- Queensborough Parade, Karalee</li> <li>- Albatross Street, Karalee</li> <li>- Riverside Avenue, Barellan Point</li> <li>- Old Toowoomba Road at 3 Mile Bridge</li> <li>- Marsden Parade, Ipswich</li> <li>- Sydney Street, Brassall</li> <li>- Bremer Parade, Woodend</li> <li>- Roseberry Parade, Woodend</li> <li>- Thagoona Haigslea Road</li> <li>- Karrabin Rosewood Road</li> <li>- Rosewood Marburg Road</li> <li>- Ipswich Rosewood Road</li> <li>- Mt Crosby Road near the treatment works at Tantivy Hill</li> <li>- Mt Crosby Road @ Sandy Creek</li> <li>- Simmons Road, North Ipswich</li> <li>- Cypress Street, North Ipswich</li> <li>- Tantivy Road, North Ipswich</li> <li>- Ipswich Boonah Road</li> <li>- Brisbane Terrace is currently closed from Monash Street to Lower James Street. (However the rates of the flow will see the entire length of Brisbane Terrace closed very soon)</li> <li>- Lower James Street, Goodna</li> <li>- Lower William Street, Goodna</li> <li>- Woogaroo Street, Goodna</li> <li>- Mill Street, Goodna from Bertha Street to Enid Street</li> <li>- Albion St &amp; Kingsmill Rd (Hancock Bridge)</li> <li>- King Edward Parade</li> <li>- Rosewood Laidley Road</li> <li>- Kholo Road, (Brisbane River)</li> <li>- Rosewood Warrill View Road</li> <li>- South Street</li> <li>- Limestone Street</li> <li>- David Trumpy Bridge</li> </ul>
Marine:	
Other:	

## 12. Structures

Homes and Streets:	Ipswich Council has estimated 2,500 houses affected by flood waters with an anticipated 6,000 persons displaced through the flood waters. This is to be assessed when the flood waters recede.
Council:	Ipswich City Council offices unaffected.
Government Offices:	To be assessed when flood waters recede. Rosewood Police station evacuated through flood waters.
Schools:	School holidays at present.
Hospitals:	Ipswich and St Andrews Hospitals unaffected by the flood waters.
Dams:	Wivenhoe and Somerset dams – no reported damage to these dams.

Version – 1.01a 11/01/2011

**13. Services**

<b>Communications</b> (If communications out, include estimated time of reconnection)	
Telephone Network:	
Mobile Telephone Network:	
Radio (2-way):	
Broadcast Radio / TV:	
<b>Power</b> (If power out, include estimated time of reconnection)	
Mains power:	
Auxiliary power:	
<b>Public Transport</b>	
	Ipswich rail line closed.
<b>Water</b>	
	Nil problems with water supply at Ipswich
<b>Sewerage</b>	
	Nil problems with sewerage at Ipswich.

**ECONOMIC****14. INDUSTRY**

Sector:	Numerous businesses closed due to the flood waters, but accurate figures unavailable at this stage.
Sector:	
Finance:	

**ENVIRONMENT****15. Environmental Impact**

--

**LOCAL ARRANGEMENTS**

Version – 1.01a 11/01/2011

**TOWN (for Premiers Report)**

	Houses still inundated	Yards still inundated	Houses evacuated	People evacuated	Houses affected	Businesses affected	Towns cut off (isolated)
Please add towns as req.							

*\* these figures are daily total (not cumulative).*

**16. Updates to District/Local Contacts**

Changes to Contacts:	Ipswich LDC – Ross Drabble replaced Tony Trace
----------------------	--

Author: R Goodger	Date: 12/1/11	Time: 1800	Sign off: Supt G Pitman	Date: 12/1/11	Time:
Signature			Signature		

Version – 1.01a 11/01/2011



**Queensland Government**  
 Department of Emergency Services  
 Emergency Management Queensland

## Situation Report

<b>To:</b> State Disaster Co-ordination Centre	<b>From:</b> Ipswich District DCC
<b>CC:</b>	

Date	Time	Sitrep No.
13/1/11	0600 hrs	4

## SITUATION OVERVIEW

### 1. Weather

(Local observations)

#### Forecast for Thursday

A possible shower. Light to moderate SE winds.

### 2. Damage assessment Overview

(Include brief Summary of effects)

Numerous places flooded and other significant damage caused, but unable to get an accurate assessment until the flood waters recede.

### 3. Media Issues

(Include brief details of any media related issues)

Bremer River at Ipswich (as at 10.00pm) - height of 18.85m, falling from the peak of 19.25m. There have been falls further downstream in Bundamba Creek of approximately 200mm in the last 2 hours – as from 10pm on the 12/1/11. Mt Crosby has fallen nearly 600mm in the last 2 hours – as from 10pm on the 12/1/11.

River levels in the Somerset area have reduced from extreme to major flood levels.

## REGIONAL REPORTS

### 4. Summary Of Past 24 Hours By DDMG / LDMG / Region

(Include brief details of operations; visits, etc)

Responding to calls for assistance with the rising flood waters including air support and evacuation of 24 persons from the Lowood area.  
 Getting medical supplies to isolated persons/communities.  
 Resupply for isolated communities.  
 Supply to the evacuation centre's (food, bedding, medicals etc.)  
 Reconnection of power supply to Lowood Township. Current repairs being made for Fernvale. Exact fault

Version – 1.01a 11/01/2011

not yet located.

**5. Projected Operations For Next 24/48 Hours***(Major problems next 24/48 hours. Anticipated resource requirements, including food re-supply)*

Ipswich LDCC – maintaining the evacuation centre's. Also, consolidating the evacuations centre's for food distribution logistics.

Commence Recovery Operations Centre at Ipswich Council.

Re-supply for isolated communities.

Medical supplies into isolated communities.

Monitoring the flood waters to re-open closed roads if appropriate.

Extra police patrols of flooded areas for crime prevention.

Police staff full time at the Ipswich showground's evacuation centre for crowd control patrols.

Somerset LDMG continue to monitor and respond to issues as they occur, whilst planning for upcoming operations

The LDMG is commencing to plan for the recovery phase.

Resupply of outlying and isolated properties is ongoing.

The Somerset SES have been responding to requests for assistance from residence.

A request for assistance has gone to the DDMG for an Incident Management Team to assist with coordination of operations. This will assist with the ongoing planning.

Further Air Support evacuations at Patricks Estate, Lowood to be conducted at first daylight.

**FACTS AND STATISTICS****6. Response**

SES Tasks:	Received:	Completed:
Numbers		
Local:		
Deployed:		
Staff Deployed		
EMQ:		
QFRS:		
QAS:		
Resources Available:		
Problems Encountered:		

**SOCIAL****7. Population**

Deceased:	Nil overnight since last SITREP at 1800 hrs 12/1/11
-----------	---

Version – 1.01a 11/01/2011

Injured:	Nil since last Sitrep.
Missing:	Nil since last Sitrep.

## 8. Evacuations

Evacuation Centre's Activated:	Twenty One (Two closed since first commenced)
Numbers Registered at Centre's:	No figures currently available. Red Cross unable to provide exact details.
Numbers Staying in Centre's:	2039 Ipswich, 315 Somerset, 4 Scenic Rim (Boonah) Total:- 2358
Origin:	As at 2000 hrs 12/1/11. Unable to contact some country centre's due to phone difficulties (overnight 12-13/1/11).

## 9. Community Recovery Centre's

Locations:	Ipswich LDMG – Ipswich Recovery Operations Centre commenced planning 12/1/2011
Opening hours:	To be determined.
Numbers Utilising Centre:	
Issues	

## 10. Health

Public Health:	Occupants of the Riverview Retirement Village currently at Ripley Community Church are high dependant patients and arrangements being made to convey to Salvation Army Chapel Hill for appropriate care.
Mental Health:	Nil issues

# INFRASTRUCTURE

## 11. Transport

(If roads, airstrips etc closed, include estimated time of opening)

Aviation:	Amberley RAAF Air Base which is currently open and conducting Resupply flights as determined by SDCC. No impact upon Ipswich DDC. Ipswich helipad is currently being used as refueling location for numerous search and rescues flights.
-----------	--

Version – 1.01a 11/01/2011

Rail:	Ipswich Rail Line closed, buses running instead.
Road:	<p>Ipswich listing is current as at 1:00 pm 12/1/11. QPS reported 0600 some roads no longer under water as river heights are reducing.</p> <ul style="list-style-type: none"> <li>- Brisbane Street, West Ipswich (One Mile Bridge)</li> <li>- Brisbane Street @ Marsden Parade</li> <li>- Brisbane Street – One Mile Bridge</li> <li>- Limestone Street – Gordon to East</li> <li>- Creek Street/Gledson Street @ Bundamba Creek</li> <li>- Jacaranda Street at Nathan Street</li> <li>- Ferrett Street @ Gladstone Road</li> <li>- Junction Road, Karalee</li> <li>- Queensborough Parade, Karalee</li> <li>- Albatross Street, Karalee</li> <li>- Riverside Avenue, Barellan Point</li> <li>- Old Toowoomba Road at 3 Mile Bridge</li> <li>- Marsden Parade, Ipswich</li> <li>- Sydney Street, Brassall</li> <li>- Bremer Parade, Woodend</li> <li>- Roseberry Parade, Woodend</li> <li>- Thagoona Haigslea Road</li> <li>- Karrabin Rosewood Road</li> <li>- Rosewood Marburg Road</li> <li>- Ipswich Rosewood Road</li> <li>- Mt Crosby Road near the treatment works at Tantivy Hill</li> <li>- Mt Crosby Road @ Sandy Creek</li> <li>- Simmons Road, North Ipswich</li> <li>- Cypress Street, North Ipswich</li> <li>- Tantivy Road, North Ipswich</li> <li>- Ipswich Boonah Road</li> <li>- Brisbane Terrace is currently closed from Monash Street to Lower James Street. (However the rates of the flow will see the entire length of Brisbane Terrace closed very soon)</li> <li>- Lower James Street, Goodna</li> <li>- Lower William Street, Goodna</li> <li>- Woogaroo Street, Goodna</li> <li>- Mill Street, Goodna from Bertha Street to Enid Street</li> <li>- Albion St &amp; Kingsmill Rd (Hancock Bridge)</li> <li>- King Edward Parade</li> <li>- Rosewood Laidley Road</li> <li>- Kholo Road, (Brisbane River)</li> <li>- Rosewood Warrill View Road</li> <li>- South Street</li> <li>- Limestone Street</li> <li>- David Trumpy Bridge (Open to Emergency Service vehicles)</li> <li>- Warrego Highway Dinmore</li> <li>- Cunningham Highway</li> </ul> <p><b>SOMERSET REGION</b></p> <p>All major roads out of the Somerset Region are closed except for the following; Gatton-Esk Rd, Lowood-Minden Rd, Fernvale Rd, Glamorgan Vale Rd and Marburg Rd.</p> <p>Brisbane Valley Rd is open between Esk and Toogoolawah.</p> <p>Roads are in poor condition with large potholes present and some roads are reduced to single lane traffic only.</p> <p>Many smaller roads within the Region are open to local traffic</p>
Marine:	Moggil ferry is out.
Other:	Both Councils reporting numerous large pot-holes on all major roads.

## 12. Structures

Version – 1.01a 11/01/2011

Homes and Streets:	Ipswich Council has estimated 760 houses affected by flood waters with an anticipated 1500 persons displaced through the flood waters. Extensive damage to number of domestic properties from Minden to Lowood, Patrick Estate, Coominya, Esk, Toogoolawah, Wivenhoe Pocket and Kilcoy. Also damage to house rural properties. Ipswich and Goodna has seen numerous homes go under water. Full extent will not be known until water levels subside and access can be obtained to those locations.
Council:	Ipswich City Council offices unaffected. (Somerset) Emergency services are stretched with responding to requests for assistance. Council staff are assisting where possible however, there has been issues getting people to resources and to where they are needed.
Government Offices:	To be assessed when flood waters recede. Rosewood Police station evacuated through flood waters. Two police vehicles
Schools:	School holidays at present.
Hospitals:	Ipswich and St Andrews Hospitals unaffected by the flood waters.
Dams:	Wivenhoe and Somerset dams – no reported damage to these dams.

### 13. Services

<b>Communications</b> (If communications out, include estimated time of reconnection)	
Telephone Network:	Telephone communications in Karalee are still under repair. No landlines in Fernvale since lunch Tuesday Intermittent problems with landlines in Lowood Because of poor communications unable to establish accurately the status of Esk, Toogoolawah and Kilcoy. Emergency services reporting normal telephone use.
Mobile Telephone Network:	Mobile phone coverage has been barely minimal throughout the Somerset Region, system appears unable to cope with extent of calls.
Radio (2-way):	QPS radio working o.k.
Broadcast Radio / TV:	Normal reception. Radio Station 94.9 transmitter currently under repair, however they are still transmitting locally.
<b>Power</b> (If power out, include estimated time of reconnection)	
Mains power:	Energex has selectively cut power to the CBD and in areas throughout Ipswich. Power is currently out in Fernvale, Kilcoy (areas north). Lowood township and areas North of Wivenhoe Dam wall has been reconnected. Wivenhoe Pocket will continue outage for a number of days until the water resides. Sections of Esk that were previously inundated are still under repair. Lines North of Toogoolawah are under repair.
Auxiliary power:	Only limited small generators are available in the Somerset Region.
<b>Public Transport</b>	
	Ipswich rail line closed. Moggil Ferry is closed due to breaking away from mooring and to be secured with large anchor.
<b>Water</b>	
	Nil problems with water supply at Ipswich. Water supply at Lowood is damaged, however most homes have tanks in place.

Version – 1.01a 11/01/2011

	Nil other issues at Somerest Region.
<b>Sewerage</b>	
	Nil problems with sewerage at Ipswich or Somerset.

## ECONOMIC

### 14. INDUSTRY

Sector:	Numerous businesses closed due to the flood waters, but accurate figures unavailable at this stage.
Sector:	
Finance:	

## ENVIRONMENT

### 15. Environmental Impact

Extensive damage to the environment has occurred, will not be able to fully assess until the water level subside (Both at Ipswich and Somerset Regions).

## LOCAL ARRANGEMENTS

### TOWN (for Premiers Report)

	Houses still inundated	Yards still inundated	Houses evacuated	People evacuated	Houses affected	Businesses affected	Towns cut off (isolated)
Ipswich	760 (Council Estimate)	2000 (Council Estimate)	5	34	760	150 plus	Various Suburbs
Please add towns as req.							

\* these figures are daily total (not cumulative).

### 16. Updates to District/Local Contacts

Changes to Contacts:	Ipswich LDC –Tony Trace Somerset Local Disaster Coordinator is [REDACTED]
----------------------	--

Author: D Preston	Date: 13/1/11	Time: 0600	Sign off: Supt G Pitman	Date: 13/1/11	Time:
-------------------	---------------	------------	-------------------------	---------------	-------

Version – 1.01a 11/01/2011

<b>Signature</b>			<b>Signature</b>		

Evacuation Centres 0450hrs 13/1/11  
Ipswich Council

Centre	Currently accommodated	Capacity of Centre	Issues
Ipswich Showgrounds	1000	1000	No
Boys Grammar School	180 (inc 50 dementia patients)	171	no
Girls Grammar School	180	184	no
St Josephs Nth Ipswich	140	140	NO
Ipswich Region Community Church Ripley	160	215 (Another 50 not elderly)	Maximum capacity for elderly
Karalee State School	100 ??		
Shiloh Goodna / Christian Outridge	120	Full	No shower facilities
Mount Crosby	9		
Leichhardt Avon Hall and Ipswich Golf Club	150		
	Approx 2039	2358	

Standby:

7<sup>th</sup> Day Adventist - Hunter street

Blair State School

ST Pauls Hall

Centre	Currently accommodated	Capacity of Centre	Issues
Lowood High School	70	Plenty	Inadequate resources such as bedding and clothes
Lowood Bowles Club	50	80	Unable to contact
Fernvale state School	25		Unable to contact to verify
Fernvale Future Centre Fernvale	30		Unable to contact to verify
Coominya Hall	16	40	No
Rosewood High	Closed all returned home		
Esk state School	52	72	Nil
Toogoolawah RSL and Showgrounds	22	130	Nil

Boonah	4	100	Unable to contact
Kilcoy Memorial Hall	40	100	Unable to contact
Presnzlaw	0		No contact details
	Approx 319		

Version – 1.01a 11/01/2011



**Queensland Government**  
 Department of Emergency Services  
 Emergency Management Queensland

## Situation Report

<b>To:</b> State Disaster Co-ordination Centre	<b>From:</b>
<b>CC:</b>	

Date	Time	Sitrep No.
13/01/11	1430hrs	5

## SITUATION OVERVIEW

### 1. Weather

(Local observations)

Mostly fine, possible shower Min 19 Max 28

From Somerset council: Rainfall in the last 12 hours is generally below 5mm with isolated falls of up to 15mm in the Stanley, Lockyer and Pine River catchments. There is no significant rain expected in the next 4 days.

### 2. Damage assessment Overview

(Include brief Summary of effects)

Numerous places flooded and other significant damage caused, but unable to get an accurate assessment until the flood waters recede.

### Media Issues

(Include brief details of any media related issues)

- Somerset council relocating to Esk – LDMG 1430hrs 13/01/11
- Bremer River at Ipswich (as at 1330hrs 13/01/11) 15.35m falling 9.53 below bridge
- Brisbane River at Mt Crosby (as at 1336hrs 13/01/11) 19.19m steady 6.84m above bridge
- Bundamba Creek at Brisbane Rd (as at 1331hrs 13/01/11) 15.13m falling 1.17 below bridge
- Information received regarding 3 bodies located in paddock at Pine Mountain. CIB advised information was misinformation, nil bodies.
- 

## REGIONAL REPORTS

### 4. Summary Of Past 24 Hours By DDMG / LDMG / Region

(Include brief details of operations; visits, etc)

Version – 1.01a 11/01/2011

Lowood township reported to have only 4hrs of town water left Unknown when able to repair depot, majority of properties have individual tanks.

Rural fire brigade for Lowood area has been stood down by firecom unless required for emergency purposes.

### 5. Projected Operations For Next 24/48 Hours

(Major problems next 24/48 hours. Anticipated resource requirements, including food re-supply)


## FACTS AND STATISTICS

### Response

SES Tasks:	Received:	Completed:
SES Numbers		
Local:		
Deployed:		
Staff Deployed		
EMQ:		
QFRS:		
QAS:		
Resources Available:		
Problems Encountered:		

## SOCIAL

### 7. Population

Deceased:	Male: 3 Female: 0 Total: 3 Comment: [REDACTED] DATE OF EVENT: 11/11/2011 @ 21:24HRS LOCATION: [REDACTED] [REDACTED] Date of Event: 12/01/2011 @ 2220hrs Location: [REDACTED]  Unidentified male Date of Event: 12/01/2011 @ 2301hrs Location: [REDACTED]  Nil further since last Sitrep 13/01/2011 0615hrs
-----------	--

Version – 1.01a 11/01/2011

Injured:	Male: Female: Total: Comment:	Nil known
Missing:	Male: Female: Unknown: Total: Comment:	5 1 5 11 7 outstanding jobs referring to 11 missing persons , down from 36 reported

**8. Evacuations**

Evacuation Centres Activated:	19
Numbers Registered at Centres:	No figures currently available. Red Cross unable to provide exact details.
Numbers Staying in Centres:	1975
Origin:	As at 1100hrs 13/01/11

**9. Community Recovery Centres**

Locations:	Ipswich Show grounds in coordination with evacuation centre
Opening hours:	0800 - 1800
Numbers Utilising Centre:	Consistent flow from evacuation centres
Issues	Nil

**10. Health**

Public Health:	Evac Centre at Ipswich Boys Grammar have 21 High Care elderly patients require nurse and medication. QLD Health contacted and organizing (13/01/11 0919hrs)
Mental Health:	Nil since last sit rep

**INFRASTRUCTURE****11. Transport**

(If roads, airstrips etc closed, include estimated time of opening)

Version – 1.01a 11/01/2011

Aviation:	Amberley RAAF Air Base which is currently open and conducting Resupply flights as determined by SDCC. No impact upon Ipswich DDC. Ipswich helipad is currently being used as refueling location for numerous search and rescues
Rail:	Ipswich Rail Line closed, buses running instead.

Version – 1.01a 11/01/2011

Road:	<p>Please refer current list of road closures. The relevant signage has been put in place to advise the travelling public. Listing current as at 1200hrs 13/01/11.</p> <p>Closed</p> <ul style="list-style-type: none"> <li>• Brisbane Street, West Ipswich (One Mile Bridge)</li> <li>• Brisbane Street @ Marsden Parade</li> <li>• Brisbane Street – One Mile Bridge</li> <li>• Limestone Street – Gordon to East</li> <li>• Creek Street/Gledson Street @ Bundamba Creek</li> <li>• Jacaranda Street at Nathan Street</li> <li>• Ferrett Street @ Gladstone Road</li> <li>• Junction Road, Karalee</li> <li>• Queensborough Parade, Karalee</li> <li>• Albatross Street, Karalee</li> <li>• Riverside Avenue, Barellan Point</li> <li>• Old Toowoomba Road at 3 Mile Bridge</li> <li>• Marsden Parade, Ipswich</li> <li>• Sydney Street, Brassall</li> <li>• Bremer Parade, Woodend</li> <li>• Roseberry Parade, Woodend</li> <li>• Thagoona Haigslea Road</li> <li>• Karrabin Rosewood Road</li> <li>• Mt Crosby Road near the treatment works at Tantivy Hill</li> <li>• Mt Crosby Road @ Sandy Creek</li> <li>• Simmons Road, North Ipswich</li> <li>• Cypress Street, North Ipswich</li> <li>• Tantivy Road, North Ipswich</li> <li>• Brisbane Terrace is currently closed from Monash Street to Lower James Street. (However the rates of the flow will see the entire length of Brisbane Terrace closed very soon)</li> <li>• Lower James Street, Goodna</li> <li>• Lower William Street, Goodna</li> <li>• Woogaroo Street, Goodna</li> <li>• Mill Street, Goodna from Bertha Street to Enid Street</li> <li>• Albion St &amp; Kingsmill Rd (Hancock Bridge)</li> <li>• King Edward Parade</li> <li>• Rosewood Laidley Road</li> <li>• Kholo Road, (Brisbane River)</li> <li>• Rosewood Warrill View Road</li> <li>• Hunter Street, Brassall</li> <li>• Pine Mountain Road at Bodies store – Mihi Creek</li> <li>• Fernvale Road – Ipswich State High School.</li> </ul> <p>Open</p> <ul style="list-style-type: none"> <li>• Rosewood Marburg Road</li> <li>• Ipswich Rosewood Road</li> <li>• Ipswich Boonah Road</li> <li>• David Trumpy Bridge</li> <li>• Warwick Road, Deebling Creek</li> </ul>
-------	---

Version – 1.01a 11/01/2011

Marine:	
Other:	Both Councils reporting numerous large pot-holes on all major roads.

## 12. Structures

Homes and Streets:	Ipswich Council has estimated 760 houses affected by flood waters with an anticipated 1500 persons displaced through the flood waters. Extensive damage to number of domestic properties from Minden to Lowood, Patrick Estate, Coominya, Esk, Toogoolawah, Wivenhoe Pocket and Kilcoy. Also damage to house rural properties. Ipswich and Goodna has seen numerous homes go under water. Full extent will not be known until water levels subside and access can be obtained to those locations.
Council:	Ipswich City Council offices unaffected. (Somerset) Emergency services are stretched with responding to requests for assistance. Council staff are assisting where possible however, there has been issues getting people to resources and to where they are needed. Somerset Council have relocated to Esk.
Government Offices:	To be assessed when flood waters recede. Rosewood Police station evacuated through flood waters. Two police vehicles
Schools:	School holidays at present.
Hospitals:	Ipswich and St Andrews Hospitals unaffected by the flood waters.
Dams:	Wivenhoe and Somerset dams – no reported damage to these dams.

## 13. Services

<b>Communications</b> (If communications out, include estimated time of reconnection)	
Telephone Network:	Exchange Cnr East/Brisbane Streets – expect flooding Telstra to advise of their contingency Plan tomorrow morning. Telstra advise there exchange at East & Brisbane Streets, has been declared a Red Zone. Also need assistance with asset on Warrego Highway  Telephone communications in Karalee are still under repair. No landlines in Fernvale since lunch Tuesday Intermittent problems with landlines in Lowood Because of poor communications unable to establish accurately the status of Esk, Toogoolawah and Kilcoy. Emergency services reporting normal telephone use.
Mobile Telephone Network:	Mobile phone coverage has been barely minimal throughout the Somerset Region, system appears unable to cope with extent of calls.
Radio (2-way):	QPS radio working o.k.
Broadcast Radio / TV:	Normal reception. Radio Station 94.9 transmitter currently under repair, however they are still transmitting locally.
<b>Power</b> (If power out, include estimated time of reconnection)	
Mains power:	<ul style="list-style-type: none"> <li>Brisbane Valley homes affected 3209, unknown time of restoration</li> <li>Fasifern Valley 21 homes affected, unknown time of restoration</li> <li>Ipswich and Surrounds, 30053 affected, 2507 restored, unknown time of</li> </ul>

Version – 1.01a 11/01/2011

	restoration.	
Auxiliary power:		
<b>Public Transport</b>		
	Ipswich rail line closed. Moggil Ferry is closed due to breaking away from mooring and to be secured with large anchor.	
<b>Water</b>		
	Nil problems with water supply at Ipswich. Water supply at Lowood is damaged, however most homes have tanks in place. Nil other issues at Somerest Region.	
<b>Sewerage</b>		
	Nil problems with sewerage at Ipswich or Somerset.	

## ECONOMIC

### 14. INDUSTRY

Sector:	Numerous businesses closed due to the flood waters, but accurate figures unavailable at this stage. DEED! now participating in flood response through DDC.
Sector:	
Finance:	

## ENVIRONMENT

### 15. Environmental Impact

**Looting:** 3 jobs reporting looting, 2 at One Mile (burglary, offenders forced entry to private premises and removed property) and 1 at Redbank (offenders entered fenced construction site, forced entry to office building and removed property).  
All 3 offences committed in areas subjected to flooding.

## LOCAL ARRANGEMENTS

### TOWN (for Premiers Report)

	Houses still inundated	Yards still inundated	Houses evacuated	People evacuated	Houses affected	Businesses affected	Towns cut off (isolated)
	760 (Council Estimate)	1500 (Council Estimate)	5	34	760	150 plus	Various Suburbs

Version – 1.01a 11/01/2011

Please add towns as req.							

*\* these figures are daily total (not cumulative).*

#### 16. Updates to District/Local Contacts

Changes to Contacts:	
----------------------	--

Author:	Date:	Time:	Sign off:	Date:	Time:
Signature			Signature		

**Bignell.NicoleS[MNR]**

**From:** [REDACTED] on behalf of SDCC [REDACTED]  
**Sent:** Thursday, 13 January 2011 3:41 PM  
**To:** SDCCOPS; SDCCINT; Disaster Management[OSC]  
**Subject:** FW: SITREP #5 - IPSWICH DISTRICT

**From:** [REDACTED]  
**Sent:** Thursday, 13 January 2011 15:18  
**To:** [REDACTED]

**Subject:** RE: SITREP #5 - IPSWICH DISTRICT

**Correction – clarification re Moggill Ferry Status.**

Ferry still holding with tether. Anchor is on site and waiting securing to vessel.  
 Status is with Brisbane DDC and will not be reported in further Ipswich DDC Sitreps.

Garth Pitman  
 Supt  
 Ipswich District Officer

**From:** [REDACTED]  
**Sent:** Thursday, 13 January 2011 2:37 PM  
**To:** [REDACTED]  
**Subject:** SITREP #5 - IPSWICH DISTRICT

To whom it may concern,

Please find enclosed SITREP #5 concerning the Ipswich District.

Michael EDE  
 Inspector  
 Ipswich District Disaster Coordination Centre  
 [REDACTED]

\*\*\*\*\*  
 CONFIDENTIALITY: The information contained in this electronic mail message and any electronic files attached to it may be confidential information, and may also be the subject of legal professional privilege and/or public interest immunity. If you are not the intended recipient you are required to delete it. Any use, disclosure or copying of this message and any attachments is unauthorised. If you have received this electronic message in error, please inform the sender or contact securityscanner@police.qld.gov.au. This footnote also confirms that this email message has been checked for the presence of computer viruses.  
 \*\*\*\*\*

This correspondence is for the named persons only. It may contain confidential or  
 All reasonable precautions will be taken to respect the privacy of individuals in

18/02/2011

## ASSETS & OPERATIONS, METROPOLITAN REGION SITUATION REPORT #14 –Lockyer area

As at 4.00pm Saturday 15 January 2011

To: DG, COO, GM(A&O), GM(Emergency Management), GM(Transport Services), GM(Major Infrastructure Projects), GM(Roadtek), ED(Corporate Communications & Media), Metropolitan Regional Leadership Team

### SECTION ONE: OVERVIEW

Incident type:	Flood
Incident location:	Lockyer area
Incident date:	Saturday 15 January 2011
Incident time:	Saturday 15 January 2011
Previous report:	12pm Saturday 15 January 2011

#### What has changed since previous report?

##### Warrego Highway

**Warrego Highway** is open between Dinmore and Toowoomba with reduced speed limits.

The Marburg - Minden Range is limited to one lane in each direction with reduced speed limits. This section of road is open 24 hours a day and will be constantly monitored.

In the instance of changing weather conditions diversion routes are being confirmed around Minden - Marburg range at the Warrego Highway in case of further landslips. If the landslips are minor, stop-go control and escort will be put in place on lanes available on the highway. Should Warrego Highway be totally closed from major landslips, diversions are being confirmed. *(no change since last report)*

#### Roads update for the Lockyer area:

**Murphy's Creek Road** is closed. Local traffic and emergency services access only with a 5 tonne load limit restriction on the bridge.

**Gatton – Helidon Road** is closed between Old Toowoomba Road and Flagstone Creek Road.

**Mount Sylvia Road** is closed.

**Gatton – Clifton Road** is closed. Local traffic and emergency services access only.

**Rosewood – Laidley Road** is open

**Laidley – Plainlands Road** is open

**Gatton – Laidley Road** is open

**Forest Hill – Fernvale Road** is closed. Local traffic and emergency services access only.

**Mulgowie Road (south of Laidley) – local traffic and emergency services access only for 29km south of Laidley. Last creek crossing, north of Townson is 4WD access only.**

**Gatton – Esk Road** is fully open operating with normal load limits, prior to the closure, in place. The bridge on Gatton Esk Road at Gatton remains open, with normal load limits in place.

The Toowoomba Range is open to vehicles. One lane going up the range and one lane going down until the bottom where it is now opened to two lanes (*no change since last report*).

Speed restrictions on the Toowoomba Range are still in place (*no change since last report*).

The Ipswich Motorway is open from the Warrego Highway to the Granard Road exit. The Brisbane Urban Corridor from Granard Road to the Gateway Motorway is open (*no change since last report*).

#### **Background:**

##### **Bureau of Meteorology - Forecast for Toowoomba**

Fine most of the time, a possible shower in the far SW late in the day. Light to moderate SE to NE winds.

#### **Flood Levels**

**Issued at 8:15 AM on Saturday the 15th of January 2011  
by the Bureau of Meteorology, Brisbane.**

##### **WARRILL CREEK:**

Minor flooding continues to ease in Warrill Creek at Amberley.

##### **BREMER RIVER:**

Minor flood levels in the lower Bremer River continue to fall slowly. At 7:30am Saturday, flood levels at Ipswich were 8.45 metres and falling slowly. Flood levels are expected to fall below the minor flood level overnight Sunday.

#### **SECTION TWO: INCIDENT DETAILS (Impact on critical assets and services)**

##### **Major roads closed:**

- See page 1 of this report

##### **Impact on stakeholders and community:**

- Weight load limit restrictions for heavy vehicles on the Warrego Highway are now at normal operating limits prior to the road closure.
- Improved connectivity of the network around the Region.

##### **Traffic Signals/Cameras/Lighting faults:**

N/A

##### **What is being done?**

- Continuous inspections and assessments of the road infrastructure are being undertaken across the region in priority of safety.
- Relevant signage has been put in place to advise the travelling public.

- Workers are busy assessing and reopening roads (and/or closing additional roads) as quickly as possible.
- The Metropolitan Region, Toowoomba Region, Darling Downs Region and Emergency Services are all working closely together to resource the incidents and assess them as soon as possible.

**Estimated time to return to normal operations:** Unknown at present. Roads will be reopened as soon as all safety assessment requirements are met.

### SECTION THREE: MEDIA

**Media issues:**

- Media statement for the Metropolitan Region has been issued.

**Media advice:**

- BMTMC is maintaining direct traffic information to the Australian Traffic Network for broadcast on all Brisbane radio stations.

### SECTION FOUR: REPORTING

**Reporting cycle:**

Situation reports will be issued at approximately 10.00am and 3.00pm daily until further notice.

**Next report proposed:**

11am Sunday 16 January 2011

Version – 1.01a 11/01/2011



**Queensland Government**  
 Department of Emergency Services  
 Emergency Management Queensland

## Situation Report

<b>To:</b> State Disaster Co-ordination Centre	<b>From:</b>
<b>CC:</b>	

Date	Time	Sitrep No.
13/01/11	1930hrs	6

## SITUATION OVERVIEW

### 1. Weather

(Local observations)

Mostly fine, possible shower Min 19 Max 28

From Somerset council: Rainfall in the last 12 hours is generally below 5mm with isolated falls of up to 15mm in the Stanley, Lockyer and Pine River catchments. There is no significant rain expected in the next 4 days.

### 2. Damage assessment Overview

(Include brief Summary of effects)

#### Ipswich City Council:

- Floods being monitored;
- Queensland Urban Utilities monitoring their assets, and will advise Energex if power needs to be cut;
- Ipswich Hospital working with skeleton staff;
- Aldi, Coles and Woolworths have been approached for supply of perishable items;
- Council received 4,000 calls in regards to do we need to evacuate and where do we go.

#### Somerset Council:

- Fernvale still has some power and it is being reassessed street by street.

### 3. Media Issues

(Include brief details of any media related issues)

- Somerset council relocating to Esk – LDMG is in operation;
- Bremer River at Ipswich (as at 1704hrs 13/01/11) 14.3m falling 10.58 below bridge;
- Brisbane River at Mt Crosby (as at 1706hrs 13/01/11) 18.36m steady 6.01m above bridge;
- Bundamba Creek at Brisbane Rd (as at 1709hrs 13/01/11) 14.13m falling 2.17 below bridge, road still closed due to power outage.

Version – 1.01a 11/01/2011

## REGIONAL REPORTS

### 4. Summary Of Past 24 Hours By DDMG / LDMG / Region

*(Include brief details of operations; visits, etc)*

QPS patrols and staffing levels have been upgraded as a preventative measure to address the possibility of increased levels of opportunistic crime as a result of unoccupied premises. Operations will include 24hr static and mobile patrols of flood affected areas.

### 5. Projected Operations For Next 24/48 Hours

*(Major problems next 24/48 hours. Anticipated resource requirements, including food re-supply)*

PS staffing levels increasing to maintain police presence in flood affected areas whilst maintaining response to calls for service.

Somerset Council

## FACTS AND STATISTICS

### 6. Response

SES Tasks:	Received:	Completed:
SES Numbers		
Local:		
Deployed:		
Staff Deployed		
EMQ:		
QFRS:		
QAS:		
Resources Available:		
Problems Encountered:		
General Comments:	EMQ preparing for recovery stage which will include an epidemic assessment. A further 120 volunteers have been activated to commence in the Ipswich District as of 14/01/11 to undertake incident management team activities and assist in identifying properties affected by flood waters.	

Version - 1.01a 11/01/2011

**SOCIAL****7. Population**

Deceased:	Male: Female: Total: Comment:	3 0 3 JESSE JOSEPH A WORKMAN DATE OF EVENT: 11/11/2011 @ 21:24HRS LOCATION: [REDACTED] [REDACTED] Robert Gregory [REDACTED] Date of Event: 12/01/2011 @ 2220hrs Location: [REDACTED]  Unidentified male Date of Event: 12/01/2011 @ 2301hrs Location: [REDACTED]  Nil further since last Sitrep 13/01/2011 1430hrs
Injured:	Male: Female: Total: Comment:	Nil known
Missing:	Male: Female: Unknown: Total: Comment:	1 0 1 2 2 outstanding jobs referring to 4 missing persons. 36 jobs have been referred to the Ipswich District. Of these 36 jobs the Ipswich District has been able to resolve 34. The outstanding 2 are still the subject of police investigations though are not of significant nature and based on equivocal information.

**8. Evacuations**

Evacuation Centres Activated:	19
Numbers Registered at Centres:	No figures currently available. Red Cross unable to provide exact details.
Numbers Staying in Centres:	Ipswich City Council: 1610 Somerset Council: 304 Total: 1914
Origin:	As at 1700hrs 13/01/11
Comment:	The coordination of evacuation centres is under constant review to ensure they are adequately supplied and managed to respond to the needs of evacuees. This coordination is being attended to with the input of local government, dept of communities and the QPS.

Version – 1.01a 11/01/2011

**9. Community Recovery Centres**

Locations:	Ipswich Show grounds in coordination with evacuation centre <b>Show grounds able to take another 150 persons if needed (as at 1230 13/01/11)</b>
Opening hours:	0800 - 1800
Numbers Utilising Centre:	Consistent flow from evacuation centres
Issues	Nil

**Health**

Public Health:	<ul style="list-style-type: none"> <li>• Department of Communities concerned about high needs patients and how they will house them at the George Thorn Building. QAS have offered assistance with transport.</li> </ul>
Mental Health:	Nil to report

Version – 1.01a 11/01/2011

## INFRASTRUCTURE

### 11. Transport

*(If roads, airstrips etc closed, include estimated time of opening)*

Aviation:	Amberley RAAF Air Base which is currently open and conducting Resupply flights as determined by SDCC. No impact upon Ipswich DDC. Ipswich helipad is currently being used as refueling location for numerous search and rescues flights.
Rail:	Ipswich Rail Line closed, buses running instead.

Version – 1.01a 11/01/2011

Road:	<p><b>Ipswich Mwy from Goodna to Dinmore covered in 1 metre water and several cars broken down on road. Road to be checked by GEO TECH before reopening once flooding subsides. (1358hrs 13/01/11)</b></p> <p>Please refer current list of road closures. The relevant signage has been put in place to advise the travelling public. <b>Listing current as at 1200hrs 13/01/11.</b></p> <p><b>Closed</b></p> <ul style="list-style-type: none"> <li>• Warrego Highway at Dinmore</li> <li>• Cunningham Highway at Willowbank</li> <li>• Ipswich Motorway at Riverview</li> <li>• Brisbane Street @ Marsden Parade</li> <li>• Brisbane Street – One Mile Bridge</li> <li>• Limestone Street – Gordon to East</li> <li>• Creek Street/Gledson Street @ Bundamba Creek</li> <li>• Jacaranda Street at Nathan Street</li> <li>• Ferrett Street @ Gladstone Road</li> <li>• Junction Road, Karalee</li> <li>• Queensborough Parade, Karalee</li> <li>• Albatross Street, Karalee</li> <li>• Riverside Avenue, Barellan Point</li> <li>• Old Toowoomba Road at 3 Mile Bridge</li> <li>• Marsden Parade, Ipswich</li> <li>• Sydney Street, Brassall</li> <li>• Bremer Parade, Woodend</li> <li>• Roseberry Parade, Woodend</li> <li>• Thagoona Haigslea Road</li> <li>• Mt Crosby Road near the treatment works at Tantivy Hill</li> <li>• Mt Crosby Road @ Sandy Creek</li> <li>• Simmons Road, North Ipswich</li> <li>• Cypress Street, North Ipswich</li> <li>• Tantivy Road, North Ipswich</li> <li>• Brisbane Terrace is currently closed from Monash Street to Lower James Street. (However the rates of the flow will see the entire length of Brisbane Terrace closed very soon)</li> <li>• Lower James Street, Goodna</li> <li>• Lower William Street, Goodna</li> <li>• Woogaroo Street, Goodna</li> <li>• Mill Street, Goodna from Bertha Street to Enid Street</li> <li>• Albion St &amp; Kingsmill Rd (Hancock Bridge)</li> <li>• King Edward Parade</li> <li>• Kholo Road, (Brisbane River)</li> <li>• Rosewood Warrill View Road</li> <li>• Hunter Street, Brassall</li> <li>• Pine Mountain Road at Bodies store – Mihi Creek</li> <li>• Fernvale Road – Ipswich State High School</li> <li>• Creek Street, Bundamba</li> <li>• Smith Street, Goodna – Queen, Stuart</li> <li>• Smith Street, Goodna – Collingwood Drive East</li> </ul> <p><b>Open</b></p> <ul style="list-style-type: none"> <li>• Rosewood Marburg Road</li> <li>• Ipswich Rosewood Road</li> <li>• Ipswich Boonah Road</li> <li>• David Trumpy Bridge</li> <li>• Warwick Road, Deebing Creek</li> <li>• Brisbane Street, West Ipswich (One Mile Bridge)</li> <li>• Karrabin Rosewood Road</li> <li>• Rosewood Laidley Road</li> <li>• Warwick Road, Deebing Creek</li> </ul>
-------	--

Version – 1.01a 11/01/2011

	<ul style="list-style-type: none"> <li>Ipswich Mwy still 6ft under water at Riverview (13/01/11 1015hrs)</li> </ul> <p>SOMERSET REGION</p> <ul style="list-style-type: none"> <li>All major roads out of the Somerset Region are closed except for the following; Gatton-Esk Rd, Lowood-Minden Rd, Fernvale Rd, Glamorgan Vale Rd and Marburg Rd.</li> <li>Brisbane Valley Rd is open between Esk and Toogoolawah.</li> <li>Roads are in poor condition with large potholes present and some roads are reduced to single lane</li> <li>Many smaller roads within the Region are open to local traffic</li> </ul> <p>Brisbane Rd Bundmaba accessible over Bundamba Creek. Cars already crossing, many potholes, ICC</p>
Marine:	Moggill Ferry reported via Brisbane DDC
Other:	Both Councils reporting numerous large pot-holes on all major roads. <b>Swanbank Power station has 4000L unleaded and 200000L of diesel, Caltex Booval have 1000L unleaded. Both for emergency vehicles only.</b>

## 12. Structures

Homes and Streets:	Ipswich Council has estimated 760 houses affected by flood waters with an anticipated 1500 persons displaced through the flood waters. Extensive damage to number of domestic properties from Minden to Lowood, Patrick Estate, Coominya, Esk, Toogoolawah, Wivenhoe Pocket and Kilcoy. Also damage to house rural properties. Ipswich and Goodna has seen numerous homes go under water. Full extent will not be known until water levels subside and access can be obtained to those locations.
Council:	Ipswich City Council offices unaffected. (Somerset) Emergency services are stretched with responding to requests for assistance. Council staff are assisting where possible however, there has been issues getting people to resources and to where they are needed. Somerset Council have relocated to Esk.
Government Offices:	To be assessed when flood waters recede. Rosewood Police station evacuated through flood waters. Two police vehicles
Schools:	School holidays at present.
Hospitals:	Ipswich and St Andrews Hospitals unaffected by the flood waters. <b>Boonah Hospital unaffected (as of 1545hrs 13/01/11)</b> <b>Esk Hospital unaffected (as of 1545hrs 13/01/11)</b>
Dams:	Wivenhoe and Somerset dams – no reported damage to these dams.

Version – 1.01a 11/01/2011

**13. Services**

<b>Communications</b> <i>(If communications out, include estimated time of reconnection)</i>	
Telephone Network:	<p><b>Exchange Cnr East/Brisbane Streets – expect flooding</b>  <b>Telstra to advise of their contingency Plan tomorrow morning. Telstra advise their exchange at East &amp; Brisbane Streets has been declared a Red Zone. Also need assistance with asset on Warrego Highway.</b></p> <p>Telephone communications in Karalee are still under repair.          No landlines in Fernvale since lunch Tuesday          Intermittent problems with landlines in Lowood          Because of poor communications unable to establish accurately the status of Esk, Toogoolawah and Kilcoy. Emergency services reporting normal telephone use.</p>
Mobile Telephone Network:	Mobile phone coverage has been barely minimal throughout the Somerset Region, system appears unable to cope with extent of calls.
Radio (2-way):	QPS radio working o.k.
Broadcast Radio / TV:	Normal reception. Radio Station 94.9 transmitter currently under repair, however they are still transmitting locally.
<b>Power</b> <i>(If power out, include estimated time of reconnection)</i>	
Mains power:	<ul style="list-style-type: none"> <li>• <b>Brisbane Valley homes affected 3007, unknown time of restoration</b></li> <li>• <b>Fasifern Valley 21 homes affected, unknown time of restoration</b></li> <li>• <b>Ipswich and Surrounds, 18229 affected, 6679 restored, unknown time of restoration.</b></li> </ul>
Auxiliary power:	
<b>Public Transport</b>	
	Ipswich rail line closed.
<b>Water</b>	
	<p>Nil problems with water supply at Ipswich.          Water supply at Lowood is damaged, however most homes have tanks in place.          Nil other issues at Somerset Region.  <b>Resupply of Lowood water storage by tankers has been completed.</b></p>
<b>Sewerage</b>	
	Nil problems with sewerage at Ipswich or Somerset.

**ECONOMIC****14. INDUSTRY**

Sector:	<p>Numerous businesses closed due to the flood waters, but accurate figures unavailable at this stage.  <b>DEEDI involved in flood response through DDC.</b></p>
---------	--

Version – 1.01a 11/01/2011

Sector:	
Finance:	

## ENVIRONMENT

### 15. Environmental Impact

**Opportunistic Crime:** 3 jobs reported, 2 at One Mile (burglary, offenders forced entry to private premises and removed property) and 1 at Redbank (offenders entered fenced construction site, forced entry to office building and removed property).

All 3 offences committed in areas subjected to flooding.

Further 3 jobs reported, Booval, Goodna and Woodend (2 x burglary at private premises, 1 x burglary at business address). The business address offence relates to stealing of alcohol from Waroona Hotel, Goodna (flood affected premises). Police in attendance and 1 offender apprehended.

## LOCAL ARRANGEMENTS

### TOWN (for Premiers Report)

	Houses still inundated	Yards still inundated	Houses evacuated	People evacuated	Houses affected	Businesses affected	Towns cut off (isolated)
	768 (Council Estimate)	1500 (Council Estimate)	760 estimated from Council, unable to confirm	1914 still at evacuation centres	760 (Council estimate)	150 plus	Various Suburbs
Please add towns as req.							

*\* these figures are daily total (not cumulative).*

### 16. Updates to District/Local Contacts

Changes to Contacts:	
----------------------	--

Author:	Date:	Time:	Sign off:	Date:	Time:
Signature			Signature		

Version – 1.01a 11/01/2011



**Queensland Government**  
 Department of **Emergency Services**  
 Emergency Management Queensland

## Situation Report

<b>To:</b> State Disaster Co-ordination Centre	<b>From:</b> Ipswich DDC
<b>CC:</b>	

<b>Date</b>	<b>Time</b>	<b>Sitrep No.</b>
<b>14/01/11</b>	<b>0600hrs</b>	<b>7</b>

## SITUATION OVERVIEW

### Weather (Local observations)


Forecast for Friday  
 Mostly fine, possible shower. Light to moderate SE winds.

#### Somerset/Wivenhoe Dams

Somerset Dam peaked at 105.11 mAHD at 18:00 on Wednesday 12 January 2011. The current level is 103.60 mAHD and falling. Four sluices are open and the dam is currently discharging 1,528 m3/s.

Wivenhoe Dam peaked at 74.97 mAHD at 19:00 on Tuesday 11 January 2011 with a corresponding discharge of 7,450 m3/s. Wivenhoe Dam was 74.5 mAHD at 18:00 and continuing to fall slowly.

The releases from Wivenhoe Dam are currently 2,888 m3/s and are being managed to achieve a target flow of around 3,500 m3/s at Moggill. This release will then be maintained to drain the flood storage component within the required 7 days.

 combined flood event volume in Somerset and Wivenhoe Dams is estimated to be in excess of 2.6 million megalitres.

## 2. Damage assessment Overview (Include brief Summary of effects)

### Ipswich City Council:

- Floods being monitored;
- Queensland Urban Utilities monitoring their assets, and will advise Energex if power needs to be cut;
- Ipswich Hospital working with skeleton staff;
- Aldi, Coles and Woolworths have been approached for supply of perishable items;
- Council received 4,000 calls in regards to do we need to evacuate and where do we go.

### Somerset Council:

- Fernvale still has some power and it is being reassessed street by street.
- Air Support planned 14/1/2011 to identify extent of damage across Region.