

Version – 1.01a 11/01/2011



Queensland Government
 Department of Emergency Services
 Emergency Management Queensland

Situation Report

To: State Disaster Co-ordination Centre	From: Brisbane District Disaster Co-ordination Unit
CC:	

Date	Time	Sitrep No.
13 Jan 2011	04:00	14

SITUATION OVERVIEW

1. **Weather**
 (Local observations)

BOM are forecasting for a mostly fine day with the possibility of a shower.

2. Damage assessment Overview

(Include brief Summary of effects)

<p>Moggil Ferry – no change.</p> <p>The Island Barge – to remain under own power and refueling being arranged.</p> <p>Floating walkway – gradually breaking away and drifting, about 150m broken away so far. One piece impacted a moored yacht and tore it from its mooring, currently being monitored.</p> <p>Concern for 17 – 20 vessels moored at Dockside, risk of drift depending on final height of peak, at this stage, with anticipated height of just under 5m vessels should remain moored – being monitored.</p> <p>No other updates.</p>

3. Media Issues

(Include brief details of any media related issues)

Advice being issued to 'spectators' to take proper precautions.

REGIONAL REPORTS

4. Summary Of Past 24 Hours By DDMG / LDMG / Region

(Include brief details of operations; visits, etc)

Version – 1.01a 11/01/2011

Metropolitan North

Riverside expressway (northbound) closed at Elizabeth St off ramp.

Gateway Bridges temporarily closed for passing of floating walkway debris (debris passed without incident – bridges re-opened).

Portions of the floating walkway have been breaking off (3 to date) and floating down river. Approx 150m so far. The first two caused no issues, the third has impacted with a moored yacht and detached it from its mooring. Being monitored.

ADF personnel assisting with patrols in CBD – focused on potential looting. Also assisting with public safety.

Street closures continue and power outages continue to impact traffic lights.

Bellbowrie Shopping Centre inundated – leaking gas bottle at Coles (being addressed) Pool Shop under with chemicals inundated.

Petrol stations report running low on fuel.

Number of calls for service regarding security of property etc attended to. Assistance with 94yr old lady with broken hip – conveyed to RBH, no issues. Transports of medications to evac centres undertaken, no issues.

BWD MIR relocated to Indooroopilly.

Metropolitan South

New Evacuation site established at the Calamvale Community College, 500 beds available.

Phones down at Oxley MIR and Inala Station.

No change to Bayside.

No change to flooding and impacts on residents since last briefing.

5. Projected Operations For Next 24/48 Hours

For problems next 24/48 hours. Anticipated resource requirements, including food re-supply)

It is anticipated that with the passage of peak water this morning at approximately 4am the focus of the DDC will shift towards recovery. Policing response will accordingly focus upon maintenance of public order, highly visible policing within affected areas and traffic management

ADF resources are available for deployment within the Disaster District in support of police and recovery efforts

FACTS AND STATISTICS

6. Response

SES Tasks:	Received:	Completed:
------------	-----------	------------

Version – 1.01a 11/01/2011

SES Numbers	
Local:	
Deployed:	
Staff Deployed	
EMQ:	
QFRS:	
QAS:	
Resources Available:	
Problems Encountered:	

SOCIAL

7. Population

Deceased:	
Injured:	
Missing:	

8. Evacuations

Evacuation Centres	Current capacity with reserve centres to accommodate 13,000 people.
Activated:	Brisbane RNA QEII
Numbers Registered at	RNA - 674
Centres:	QEII - 315
Numbers Staying in	
Centres:	
Origin:	

9. Community Recovery Centres

Locations:	
Opening hours:	
Numbers Utilising	
Centre:	
Issues	

10. Health

Version – 1.01a 11/01/2011

Public Health:	No new issues
Mental Health:	

INFRASTRUCTURE

11. Transport

(If roads, airstrips etc closed, include estimated time of opening)

Aviation:	Not affected at this stage.
Rail:	No change.
Road:	No change.
Marine:	No change.
Other:	

12. Structures

Homes and Streets:	No new issues.
Council:	
Government Offices:	
Schools:	
Hospitals:	
Businesses:	

13. Services

Communications <i>(If communications out, include estimated time of reconnection)</i>	
Telephone Network:	Remains intermittent in some places including police stations.
Mobile Telephone Network:	
Radio (2-way):	
Broadcast Radio / TV:	
Power <i>(If power out, include estimated time of reconnection)</i>	
Mains power:	Approximately 80,000 currently affected by power outage in greater Brisbane area. To date, 4,165 have been restored and Energex is continuing to work on restoration.

Version – 1.01a 11/01/2011

Auxiliary power:	
Public Transport	
	No change.
Water	
	722 customers without water, 5 pump stations without power and further outages expected.
Sewerage	
	77 sewer pump stations flooded or without power, no impact on residents. Forecast impact remains at 91 stations flooded or without power, minimal impact on residents.

ECONOMIC**14. INDUSTRY**

Sector:	
Sector:	
Finance:	

ENVIRONMENT**15. Environmental Impact**

Not known yet.

LOCAL ARRANGEMENTS**TOWN (for Premiers Report)**

	Houses still inundated	Yards still inundated	Houses evacuated	People evacuated	Houses affected	Businesses affected	Towns cut off (isolated)
Please add towns as req.							

* these figures are daily total (not cumulative).

16. Updates to District/Local Contacts

Changes to Contacts:	
----------------------	--

Version – 1.01a 11/01/2011

Author: S/Sgt Teena Blagden	Date: 13/1/11	Time: 0400hrs	Sign off: AC P Doyle	Date: 13/1/11	Time: 0400hrs
Signature			Signature		

**Queensland Police Service
Police Operations Centre Brisbane
Situation Report (SITREP)**

Date: 14 January 2011
Time: 0600 hrs
Sitrep: # 14

<i>Disaster Area</i>	<i>Male</i>	<i>Female</i>	<i>Total</i>	<i>Info Source</i>
	8	6	14	Toowoomba MIR (Email Sitrep 0541 hrs 14/1/11)
	1	0	1	Brisbane DDC (verbal Sitrep 0250 hrs 14/1/11)
	9	6	15	

<i>Disaster Area</i>	<i>Grave Concerns</i>	<i>Concerns</i>	<i>Total</i>	<i>Info Source</i>
	12	55	67	Toowoomba MIR (Email A/C SR) 0541 hrs 14/1/11)
	12	55	67	

Note: Entries in **Bold** are latest additions to Sitrep.

Current Situation:

- No local Helicopter current taskings until first light.
- **ADF deployments 14/1/11:**
2CER (2nd Combat Engineer Regiment) will be at full strength by 1700 hrs – to level of 300 personnel. Numbers will escalate through the day and will be supporting operations north of the Brisbane River (Metro North Region); and

As of 0700 hrs 14/1/11 9RQR (170 soldiers) will be supporting operations south of the Brisbane River (Metro South Region).

- **ADF contribution for 13/1/11 included:**
Coordinated food replenishments utilising Unimog high wheeled based vehicles, provide transport for QPS and emergency services into impacted areas, assisted with community enquiries (i.e. door knocking) and provided a general presence in affected communities.

- **Another DVI Team has been placed on standby from 14/1/11 for response into Lockyer Valley. As bodies will be located in state of deterioration they are most likely to be unidentifiable and require DVI processing.**
- **A marked State Traffic Task Force vehicle has been deployed to identify open and accessible routes from Brisbane to Toowoomba. Once identified, route will be monitored to advise of any closures.**
 - **Commencing 14/1/11 State Traffic Task Force is deploying 4 officers for road closures in Grantham-Helidon area, 2 officers in 2 high visibility vehicles between 0600 to 1800 hrs until further advised.**
- **Disaster Victim Identification:**
 - **6 DVI personnel have finalised recovery of 1 DVI on site at Grantham**
 - **1 DVI coordinator at Toowoomba MIR**
 - **(As at 1715 hrs 13/1/11) 2 bodies have been transported to JTC by ADF helicopter.**
- **Future movement of personnel for 14/1/11:-**
 - **(As at 1845 hrs 13/1/11) Additional 12 officers to be transported to Rockhampton by Airwing (pm 14/1/11) – with 15 officers out.**
- **ADF search and recovery**
 - **Locker Valley: 117 Army personnel & 10 Bushmaster PMV**
 - **Brisbane: 120 Army personnel (a further 60 will be available AM 14/1/11)**
 - **The process for deployment is being facilitated through the POC.**
 - **Requests for ADF support are to be made by a DDO (or above) and are to be called though to the POC on 07 3364 3534 or on 0428 712 829.**
 - **Ipswich: 100 RAAF personnel (RAAF LO at Yamanto MIR).**
 - **ADF deployments 13/1/11 period – 320 personnel from 9RQR (9th Battalion, Royal Queensland Regiment) – 150 soldiers being tasked to Grantham, with the remainder to support operations in Brisbane. Includes teams in Evacuation Centres and 20 members operating overnight at POC/ADF bases.**
 - **ADF deployments 14/1/11:**
 - **2CER (2nd Combat Engineer Regiment) will be at full strength by 1700 hrs – to level of 300 personnel. Numbers will escalate through the day and will be supporting operations north of the Brisbane River (Metro North Region); and**
 - **As of 0700 hrs 14/1/11 9RQR (170 soldiers) will be supporting operations south of the Brisbane River (Metro South Region).**
- **Deployments (as at 1830 hrs 13/01/11)**
 - **202 staff currently deployed to Southern Region**

- Toowoomba (153) currently – further 6 on 14/1/11
- Ipswich (49) currently – 24 on 14/1/11
- 225 staff currently deployed to Central Region (Rockhampton).
 - 12 in /17 out on 14/1/11

POC Focus:

- Continuing concept planning for anti-looting taskforce
- Planning for staff relief of divers and SAR coordinators at Grantham (awaiting request from Toowoomba MIR)
- 4 personnel to St George and 2 personnel to Dirranbandi (to be deployed 14/1/11)
- Planning re DVI issues and support.
- Ongoing liaison with DDC's regarding additional resources required.
- Ongoing liaison with helicopter resources to facilitate evacuations as required.
- Continuity plans for ongoing POC commitment.

POC Activity

Sourcing:

Nil further for this period.

- (As at 2000 hrs 13/1/11) Reserve list - Upwards 141 QPS personnel available for deployment (including 30 members DVI trained).
- On going sourcing and management of rotary winged aircraft to facilitate deployments.

Acquisition:

- (As at 2000 hrs 13/1/11) Interstate Police deployment from 17/1/11 - NSWPOL 55 officers (1 Supt, 3 Insp, 1 A/Sgt, 50 general duties). VICPOL 41 officers (1 A/Insp 40 general duties), SAPOL 12 officers (1 Sgt, 1 Logistics Officer 10 general duties).
- Arrangements made for training, induction, transport, accommodation, and meals have been made. Further consultation with interstate commanders with regards to logistics is continuing.

(As at 2000 hrs 13/1/11)

- 11 boats, 1 jet ski, 9 RIBs & 12 crew offered by Surf Lifesaving
- 7 staff from Great Barrier Reef Marine Park Authority (GRMPA) offered and accepted to support Water Police crewing operations – to be tasked by Brisbane Water Police.
- 10 4WD vehicles (AFP) and 6 staff (AFP) in Toowoomba
- 7 Blackhawk helicopters (Army), 4 Kiowa helicopters (Army) and 2 Sea King helicopters (Navy) (subject to ADF tasking first)
- 2 Rescue Helicopters (EMQ) – deployed Goondawindi for evacuation of hospital. Not available for 14/1/11 at this stage.

- Casino 273 helicopter – AM available 14/1/11
- QFRS 220 helicopter – available 14/1/11 taskable through SDCC

Major issues:

- Brisbane CBD experiencing significant flooding.
- Warrego Highway currently cut between Ipswich and Gatton still hindering additional staff deployments.

R W Waugh
Superintendent
Deputy POC Commander
14 January 2011

Appendix

MIR STRUCTURE

Current – 1800-0600 (13/1/11- 14/1/11)

POC Commander	AC Wright	
Deputy POC Commander	Supt Waugh	

Next – 0600-1800 (14/1/11)

POC Commander	AC Henderson	
Deputy POC Commander	Supt Chelepy	

Authorised Aircraft 14/1/10

Helicopter	Call Sign	Mobile	Tasking
EMQ	Rescue 500		Flood operational duties including transport, search & rescue, medical evac
EMQ	Rescue 510		Flood operational duties including transport, search & rescue, medical evac
QFRS	220		Flood operational duties including transport, search & rescue, medical evac
QFRS	Firebird 462	Pilot	Flood operational duties including transport, search & rescue, medical evac
ADF	Kiowa		Flood operational duties including transport, search & rescue, medical evac
ADF	Black Hawk		Flood operational duties including transport, search & rescue, medical evac
ADF	Redback		Flood operational duties including transport, search & rescue, medical evac
ADF	Spartan		Flood operational duties including transport, search & rescue, medical evac
ADF	Shark		Flood operational duties including transport, search & rescue, medical evac
ADF	Medusa		Flood operational duties including transport, search & rescue, medical evac
ADF	Brahman		Flood operational duties including transport, search & rescue, medical evac
ADF	Knight		Flood operational duties including transport, search & rescue, medical evac

Authorised Aircraft 14/1/10

Life Saver 5 (West Pac)	VH-NVG		Flood operational duties including transport, search & rescue, medical evac
Casino 273	Helitack 273		Flood operational duties including transport, search & rescue, medical evac
CHC	Choppa 7	Helo	Flood operational duties including transport, search & rescue, medical evac
Near Map			Tasking for BCC 2 x fixed wings 0700-1100 flying to 2500ft Locations Teneriffe Reach & mouth of Brisbane River

Version – 1.01a 11/01/2011



Queensland Government
 Department of Emergency Services
 Emergency Management Queensland

Situation Report

To: State Disaster Co-ordination Centre	From: Brisbane District Disaster Co-ordination Unit
CC:	

Date	Time	Sitrep No.
13 Jan 2011	06:00	15

SITUATION OVERVIEW

Weather (Local observations)


BOM are forecasting for a mostly fine day with the possibility of a shower.

Initial information is peak reached 4.6m and is likely to remain constant for up to 12 hours. A gradual reduction will follow.

Pending weather conditions and water releases from dams, from Sunday conditions are expected to resemble King Tide conditions.

2. Damage assessment Overview

(Include brief Summary of effects)

 Moggil Ferry – holding, anchor has been delivered and will be attached today.

The Island Barge – holding and lines in tact. Arrangements to refuel still underway.

Floating walkway – last section approximately 400m long has broken away and is being escorted down the river by tug and water police. Main risk is River Queen vessels at Pinkenba – evacuation of crews arranged. No issues as it passed under the Gateway. Exceptional work by tug operator to keep control of the segment.

Concern for 17 – 20 vessels moored at Dockside, risk of drift depending on final height of peak, at this stage, with anticipated height of just under 5m vessels should remain moored – being monitored.

No other updates.

3. Media Issues

(Include brief details of any media related issues)

Advice being issued to 'spectators' to take proper precautions.
 False reports of a breach at Wivenhoe have been addressed.

Version – 1.01a 11/01/2011

REGIONAL REPORTS

4. Summary Of Past 24 Hours By DDMG / LDMG / Region

(Include brief details of operations; visits, etc)

Metropolitan North

Riverside expressway (northbound) closed at Elizabeth St off ramp.

Gateway Bridges temporarily closed for passing of floating walkway debris (debris passed without incident – bridges re-opened).

No further incidents since previous sit rep.

Metropolitan South

South Bank Station inundated and evacuated – redeployed to Dutton Park Station. Only damage to carpet at this stage, to continue to be monitored.

Change to Bayside.

No additional flooding with peak.

Limited calls for service regarding security issues.

Combined

300 ADF personnel have been deployed across Brisbane to assist.

5. Projected Operations For Next 24/48 Hours

(Major problems next 24/48 hours. Anticipated resource requirements, including food re-supply)

Entering response phase and planning commencing for response/recovery.

Current mission to continue response to security and calls for service, assistance of displaced persons and patrols of affected areas. **Further** commence assessment of impact of event.

FACTS AND STATISTICS

6. Response

SES Tasks:	Received:	Completed:
SES Numbers		
Local:		
Deployed:		
Staff Deployed		
EMQ:		
QFRS:		

Version – 1.01a 11/01/2011

QAS:	
Resources Available:	
Problems Encountered:	

SOCIAL

7. Population

Deceased:	
Injured:	
Missing:	

8. Evacuations

Evacuation Centres Activated:	Current capacity with reserve centres to accommodate 13,000 people. Brisbane RNA QEII
Numbers Registered at Centres:	RNA - 674 QEII - 315 Moggil - 8 (approx 180 persons have been billeted) Unable to provide exact numbers due to unofficial centres, billeting and failure of persons to register.
Numbers Staying in Centres:	
Origin:	

Community Recovery Centres

Locations:	
Opening hours:	
Numbers Utilising Centre:	
Issues	

10. Health

Public Health:	No new issues
----------------	---------------

Version – 1.01a 11/01/2011

Mental Health:	
----------------	--

INFRASTRUCTURE

11. Transport

(If roads, airstrips etc closed, include estimated time of opening)

Aviation:	Not affected at this stage.
Rail:	No change.
Road:	No change.
Marine:	No change.
Other:	

12. Structures

Homes and Streets:	Advice being sought on approximate numbers of actual inundation.
Council:	
Government Offices:	
Schools:	
Hospitals:	
Dams:	

Services

Communications

(If communications out, include estimated time of reconnection)

Telephone Network:	Remains intermittent in some places including police stations.
Mobile Telephone Network:	
Radio (2-way):	
Broadcast Radio / TV:	

Power

(If power out, include estimated time of reconnection)

Mains power:	Approximately 80,000 currently affected by power outage in greater Brisbane area. To date, 4,165 have been restored and Energex is continuing to work on restoration.
Auxiliary power:	

Version – 1.01a 11/01/2011

Public Transport	
	No change.
Water	
	722 customers without water, 5 pump stations without power and further outages expected.
Sewerage	
	77 sewer pump stations flooded or without power, no impact on residents. Forecast impact remains at 91 stations flooded or without power, minimal impact on residents.

ECONOMIC

14. INDUSTRY

Motor:	
Sector:	
Finance:	

ENVIRONMENT

15. Environmental Impact

Not known yet.

LOCAL ARRANGEMENTS

TOWN (for Premiers Report)

	Houses still inundated	Yards still inundated	Houses evacuated	People evacuated	Houses affected	Businesses affected	Towns cut off (isolated)
Please add towns as req.							

* these figures are daily total (not cumulative).

16. Updates to District/Local Contacts

Changes to Contacts:	
----------------------	--

Author:	Date:	Time:	Sign off:	Date:	Time:
---------	-------	-------	-----------	-------	-------

Version – 1.01a.11/01/2011

S/Sgt Teena Blagden	13/1/11	0600hrs	AC P Doyle	13/1/11	0600hrs
Signature			Signature		

**Queensland Police Service
Police Operations Centre Brisbane
Situation Report (SITREP)**

Date: 14 January 2011
Time: 1600 hrs
Sitrep: # 16

<i>Disaster Area</i>	<i>Male</i>	<i>Female</i>	<i>Total</i>	<i>Info Source</i>
	7	7	15	Ch Supt Morrow Toowoomba MIR (Email 1253hrs 14/1/11)
	1	0	1	Brisbane DDC (Sitrep 1100hrs 14/1/11)
	8	7	16	

<i>Disaster Area</i>	<i>Missing</i>	<i>Feared deceased</i>	<i>Info Source</i>
	53	12	Ch Supt Morrow Toowoomba MIR (Email 1253hrs 14/1/11)
	53	12	

Note: Entries in **Bold** are latest additions to Sitrep.

Current Situation:

- **Air transport current tasking (details in Appendix):**
 - Lifesaver 5 Helicopter is tasked with the QFRS as well as conducting daily aerial searches at the low tide of the foreshores of Wellington Point north to Scarborough, east to Moreton Island then south to Dunwich, west back to Wellington Point for deceased (commencing pm 14/1/11).
 - QFRS 220 transporting medical equipment to Toogoolawah expected to arrive at 1600. Ready for re-tasking
 - ADF Chinook currently transporting food and medical supplies to Mount Crosby State School oval.
 - Helitack 273 the transport medical supplies and food supplies are expected to arrive 1600 at Sim Jue Creek Road Dundas. Ready for re-tasking
 - 4 Kiowa Helicopters are conducting aerial searches of the Toogoolawah area since 0700 hours 14/1/11.
- **ADF support for 14/1/11 includes:**
 - Lockyer Valley/Grantham: 117 personnel (& 10 Bushmaster PMV) – search and recovery operations

- **All other ADF deployment now being facilitated through BCC for recovery operations.**
- **Disaster Victim Identification:**
 - 2 vehicles and DVI trailer are in support of 6 DVI personnel currently at Grantham
 - **DVI ante-mortem and post-mortem phase commencing in Brisbane.**
 - 1 DVI coordinator at Toowoomba MIR
- **State Traffic Task Force (STTF) advise Increasing traffic along open Brisbane-Toowoomba route.** STTF are continuing assessment of routes. Also maintaining four roadblocks from 14/1/11 - 18/1/11 for the Grantham-Helidon area.
- **Brisbane Water Police**
 - **3 teams conducting searches for deceased persons along foreshore and mudflats from Colleges Crossing (Brisbane River) out to Moreton Bay from Wellington Point-Scarborough; also ongoing looting patrols.**
- **Future movement of personnel for 14/1/11:-**
 - 20 PSRT & 20 AFP ORG to Grantham for 3-5 days to assist with search and recovery efforts
- **QPS Deployments:**
 - 199 personnel currently deployed to Southern Region
 - Toowoomba (162)
 - Ipswich (66)
 - 113 staff currently deployed to Central Region (Rockhampton).

POC Focus:

- **Anti-Looting Taskforce: Planning for deployment on 8am Tuesday 18/1/11;** concept of operations approved by Deputy Commissioner Barnett.
- Coordination of shoreline searches along Brisbane River and Moreton Bay with aircraft resources
- Planning re DVI issues and support.
- Ongoing liaison with DDC's regarding additional resources required.
- Ongoing liaison with helicopter resources to facilitate evacuations and other tasking as required.
- Continuity plans for ongoing POC commitment.

POC Activity

Sourcing:

Nil further for this period.

- Reserve list - Upwards 84 QPS personnel available for deployment.
- On going sourcing and management of rotary winged aircraft to facilitate deployments.

Acquisition:

- 20 AFP ORG personnel deployed to Grantham for 3-5 days
- Interstate Police deployment from 17/1/11 - NSWPOL 55 officers (1 Supt, 3 Insp, 1 A/Sgt, 50 general duties). VICPOL 41 officers (1 A/Insp 40 general duties), SAPOL 12 officers (1 Sgt, 1 Logistics Officer 10 general duties). Arrangements made for training, induction, transport, accommodation, and meals have been made. Further consultation with interstate commanders with regards to logistics is continuing.
- 10 4WD vehicles (AFP) and 6 staff (AFP) in Toowoomba
- 7 Blackhawk helicopters (ADF), 4 Kiowa helicopters (Army) and 2 Sea King helicopters (Navy; currently grounded for repairs) (subject to ADF tasking first)
- 2 Rescue Helicopters (EMQ) – on standby for Goondiwindi.
- Casino 273 helicopter – available 0600 14/1/11

Major issues:

- Potential for looting at evacuated properties and inundated areas
- Recovery of additional deceased as floods begin to recede.

S L CHELEPY
Superintendent
Deputy POC Commander
14 January 2011

Appendix

MIR STRUCTURE

Current – 1800-0600 (13/1/11- 14/1/11)

POC Commander	AC Wright	
Deputy POC Commander	Supt Waugh	

Next – 0600-1800 (14/1/11)

POC Commander	AC Henderson	
Deputy POC Commander	Supt Chelepy	

Authorised Aircraft 14/1/10

Helicopter	Crew	Call Sign	Mobile	Capacity	Availability
EMQ	█ (Pilot)	Rescue 500	█	3	Based in Goondiwindi
EMQ	█	Rescue 510	█	5	Based @ Archerfield – on hold for Goondiwindi. Not taskable until 12md.
QFRS	█ (Pilot)	220	█ Pilot	3	Ready for tasking
Black Hawk 1		Black Hawk	Capt █ Amberley	10	14/1/11 availability U/K being confirmed by ADF
Black Hawk 2				10	14/1/11 availability U/K being confirmed by ADF
Black Hawk 3					14/1/11 availability U/K being confirmed by ADF
Black Hawk 4					14/1/11 availability U/K being confirmed by ADF
Black Hawk 5					14/1/11 availability U/K being confirmed by ADF
Black Hawk 6					14/1/11 availability U/K being confirmed by ADF
Black Hawk 7					14/1/11 availability U/K being confirmed by ADF
Sea King 1					Currently flying Premier & PM
Sea King 2		Shark 22	Major █	10	Down for repairs.
Kiowa 1		Kiowa		2 Observation platform only	In Toowoomba for tasking locally

Authorised Aircraft 14/1/10

Kiowa 2		Kiowa			In Toowoomba for tasking locally
Kiowa 3		Kiowa			In Toowoomba for tasking locally
Kiowa 4		Kiowa		2 Observation platform only	In Toowoomba for tasking locally
Life Saver 5 (West Pac)	(Pilot)	VH-NVG			Tasked to QFRS for tasking.
Casino 273	(Pilot)	Helitack 273			Available 0600hrs 14/1/11
	(Crewmen)				
QFRS		Firebird 462			Observation only – Tasked by Premier & SDCC
CHC	(Pilot)	Choppa 7	Helo	5	Not utilised by QPS ED. Tasked by RAAF to fly premier around @ 1100hrs.

Version – 1.01a 11/01/2011



Queensland Government
 Department of Emergency Services
 Emergency Management Queensland

Situation Report

To: State Disaster Co-ordination Centre	From: Brisbane District Disaster Co-ordination Unit
CC:	

Date	Time	Sitrep No.
13 Jan 2011	10:00	17

SITUATION OVERVIEW

1. Weather

(Local observations)

BOM are forecasting for a mostly fine day with the possibility of a shower.

Initial information is peak reached 4.6m and is likely to remain constant for up to 12 hours. A gradual reduction will follow.

Pending weather conditions and water releases from dams, from Sunday conditions are expected to resemble King Tide conditions.

2. Damage assessment Overview

(Include brief Summary of effects)

Moggil Ferry – holding, anchor has been delivered and will be attached today.

The Island Barge – holding and lines in tact. Arrangements to refuel still underway. As soon as it is safe to do so, arrangement will be made to move the barge to a safer location.

Victoria Bridge – pontoons wrapped around pylons, currently being assessed.

No other updates.

3. Media Issues

(Include brief details of any media related issues)

Arranged for media release – people are attending evac centres with food and being turned away as it is not needed. Media arranging a release – BCC media are arranging a Facebook page to provide information to prospective volunteers.

Media also requested to disseminate information that there are not currently significant fuel shortages.

REGIONAL REPORTS

Version – 1.01a 11/01/2011

4. Summary Of Past 24 Hours By DDMG / LDMG / Region

(Include brief details of operations; visits, etc)

Metropolitan North

ADF assisting with gaining access to remote/isolated areas to help with food and medication supplies. One heavily pregnant woman isolated at the Bellbowrie Evacuation centre. ADF assessing to determine if feasible to evacuate.

A water main has burst between the Treasury Casino and Commissariat Store, area is secure, no significant impact as yet. A sandstone wall has become unstable and is being monitored.

Two pontoons that came adrift are wrapped around Victoria Bridge Pylons, inspection to be conducted to ascertain impact.

Metropolitan South

Access to Victoria Bridge still cut.

Businesses within South Bank Parklands reported to be clear of flooding.

Glenelg Street, South Brisbane area, water remains approx 1.5m. Grey and Russell St areas still flooded, up to 60cm. Other areas – flooding remains constant.

Missing Person

Male person waded into flowing water to cross Bowhill Rd, Durack and was seen to be sucked down and not resurface. Swift Water Rescue, SARMAC and QFRS searching with assistance from ADF. Request for divers made. Male person has been identified.

Redlands – very minimal street flooding. Wellington Point (Main St) still closed and investigations continuing to develop a strategy to re-open the road.

Combined

300 ADF personnel have been deployed across Brisbane to assist.

Fuel

Enquiries reveal Caltex is currently out of service, however BP can take up the shortfall without resulting in shortages as long as no panic buying occurs. Media advised and running a 'myth-buster' story to assist in preventing panic buying.

5. Projected Operations For Next 24/48 Hours

(Major problems next 24/48 hours. Anticipated resource requirements, including food re-supply)

Entering response phase and planning commencing for response/recovery.

Current mission to continue response to security and calls for service, assistance of displaced persons and patrols of affected areas. **Further** commence assessment of impact of event.

Revised forecast of affected areas is 11,000 to 15,000 residences and 3,500 commercial properties.

Recovery planning has commenced.

Version – 1.01a 11/01/2011

FACTS AND STATISTICS

6. Response

SES Tasks:	Received:	Completed:
SES Numbers		
Local:		
Deployed:		
Staff Deployed		
EMQ:		
QFRS:		
QAS:		
Resources Available:		
Problems Encountered:		

SOCIAL

7. Population

Deceased:	Nil
Injured:	Not confirmed, minimal at this stage.
Missing:	1 male – Durack area.

8. Evacuations

Evacuation Centres Activated:	Current capacity with reserve centres to accommodate 13,000 people. Brisbane RNA QEII Calamvale stood down as not required, but remains on standby.
Numbers Registered at Centres:	RNA – 700 (783 registered, 83 found accommodation elsewhere) QEII – 325 Other sites – 70 Believed at least 200 persons privately billeted.
Numbers Staying in Centres:	
Origin:	

9. Community Recovery Centres

Locations:	Kedron Wavell Services Club activated. Cater for up to 1000 people, no overnight.
Opening hours:	

Version – 1.01a 11/01/2011

Numbers Utilising	
Centre:	
Issues	

10. Health

Public Health:	No new issues All hospitals open and functioning – emergency / urgent procedures only. Wesley – no issues.
Mental Health:	

INFRASTRUCTURE**11. Transport***(If roads, airstrips etc closed, include estimated time of opening)*


Aviation:	Not affected at this stage.
Rail:	No change – lines being inspected. Earliest anticipated running 1100hrs for CBD. Virginia to Nambour (Caboolture line) and Kingston to Varsity Lakes (Beenleigh line) are running.
Road:	Some roads, particularly northside, are slowly reopening as levels subside.
Marine:	MSQ planning commenced for emergency moorings away from river flow for vessels as soon as safe. Also commencing salvage operation for debris and survey to clear sunken debris and allow opening of pipelines for fuel.
Other:	

12. Structures

Homes and Streets:	15,000 residences expected to be inundated – estimated from river heights. Anticipated 22,000 people affected.
Council:	
Government Offices:	
Schools:	
Hospitals:	
Dams:	


13. Services**Communications***(If communications out, include estimated time of reconnection)*

Version – 1.01a 11/01/2011

Telephone Network:	Remains intermittent in some places including police stations.
Mobile Telephone Network:	
Radio (2-way):	
Broadcast Radio / TV:	
Power	
<i>(If power out, include estimated time of reconnection)</i>	
Mains power:	79,174 power outages around Brisbane. Restoration timeframes not yet known, Energex continues working on restoration.
Auxiliary power:	
Public Transport	
	Limited BUZ (BCC buses) operating, no city-bound services operating. Mater Hill, South Bank Cultural Centre, Queen Street and King George Square busway stations are closed.
Water	
	2 pump stations still without power – 482 properties affected, 130 without water entirely.
Sewerage	
	77 sewer pump stations flooded or without power, no impact on residents.

ECONOMIC

14. INDUSTRY

Sector:	
 or:	
Finance:	

ENVIRONMENT

15. Environmental Impact

Not known yet.

LOCAL ARRANGEMENTS

TOWN (for Premiers Report)

	Houses still inundated	Yards still inundated	Houses evacuated	People evacuated	Houses affected	Businesses affected	Towns cut off
--	------------------------	-----------------------	------------------	------------------	-----------------	---------------------	---------------

Version – 1.01a 11/01/2011

							(isolated)
Please add towns as req.							

* these figures are daily total (not cumulative).

16. Updates to District/Local Contacts

Changes to Contacts:	
----------------------	--

Author: S/Sgt Teena Blagden	Date: 13/1/11	Time: 1000hrs	Sign off: AC P Martin	Date: 13/1/11	Time: 1000hrs
Signature			Signature		

Version – 1.01a 11/01/2011



Queensland Government
 Department of Emergency Services
 Emergency Management Queensland

Situation Report

To: State Disaster Co-ordination Centre	From: Brisbane District Disaster Co-ordination Unit
CC:	

Date	Time	Sitrep No.
13 Jan 2011	15:00	18

SITUATION OVERVIEW

Weather (Local observations)

Very little rain experienced over greater Brisbane area.

Initial information is peak reached 4.6m and is likely to remain constant for up to 12 hours. A gradual reduction will follow.

Pending weather conditions and water releases from dams, from Sunday conditions are expected to resemble King Tide conditions.

Update: Current river height is 3.8m with expectation it will return to 4.2m at high tide this afternoon. As at 0500hrs on 14/1 it is anticipated the level will have dropped to 3.2m. There is a possibility it will continue to drop as low as 2m by 0800hrs on 15/1.

Damage assessment Overview (Include brief Summary of effects)

Moggil Ferry – holding, anchor has been delivered and will be attached today – awaiting confirmation anchor attached.

The Island Barge – holding and lines in tact. Re-fuelling is in process, Navy clearance divers on scene running lines and transfer was due to be complete by 1500hrs. Supply of provisions, including engine oil, is being arranged. As soon as it is safe to do so, arrangements will be made to move the barge to a safer location – unlikely this could occur before 14/1.

Victoria Bridge – pontoons wrapped around pylons, no structural assessment completed as yet, safety issues and resources focused on patrols.

Riverside Walkway – total of 380m was broken away overnight (subject of previous sitreps). 400m remain, the upstream section. The remaining section is intact, but damaged and has a pontoon from upriver rested against it. If river levels continue to fall that section may remain in tact, however the full extent of damage is not known and there remains a risk it may break away. To continue monitoring:

Current Major Road Closures:

Ipswich Motorway at Oxley and Riverview – Oxley will be opened soon;
 Centenary Hwy, Jindalee;
 Milton Rd;

Version – 1.01a 11/01/2011

ICB at Breakfast Creek tunnel;
 Abbotsford Rd;
 Riverside Expressway – all westbound traffic diverted;
 Coronation Dr;
 Melbourne St;
 Hale St;
 Ann St / Breakfast Creek Rd, Fortitude Valley;
 Victoria Bridge;
 Moggill Rd;
 Sandgate Rd;
 CBD – Ann St, Edward St, Alice St, Albert St, Margaret St;
 Ipswich Rd at Muriel Ave;
 Riaweena Rd at Orange Grove Rd;
 KSD at Nudgee Rd;
 William Jolly Bridge;
 Granard Rd, Rocklea;

Media Issues

(Include brief details of any media related issues)

Reports of looting assessed and found to be false.

REGIONAL REPORTS

4. Summary Of Past 24 Hours By DDMG / LDMG / Region

(Include brief details of operations; visits, etc)

Metropolitan North

One report of theft – small “tinnie” stolen and later located missing GPS sounder, life jackets and fishing net.

Medical supplies successfully transported to isolated Bellbowrie residents. Further supplies also transported to Mirview Nursing Home, Pinjarra Hills, also isolated.

Three pregnant ladies evacuated by ADF from Bellbowrie due to late term.

Arrangements being made to provide supplies to Wesley Hospital with assistance from ADF – no issues and no urgency.

Metropolitan South

Missing person at Durack has been located deceased at 0955hrs

Missing child at West End (short period missing only) located safe and well.

Anticipated power will not be restored to Mt Ommaney until next week – running on generator.

Windemere Estate had been completely inundated, water now receded and patrols being conducted.

Some confirmed break and enter of residences in West End and Fairfield areas.

Main Street Wellington Point, road to be replaced over next 24hrs and will be re-opened with restricted weight access.

Patrols of flooded areas continuing by boat with assistance of ADF and SES to ensure safety of properties.

Version – 1.01a 11/01/2011

Combined

300 ADF personnel have been deployed across Brisbane to assist.

5. Projected Operations For Next 24/48 Hours*(Major problems next 24/48 hours. Anticipated resource requirements, including food re-supply)*

Entering response phase and planning commencing for response/recovery.

Current mission to continue response to security and calls for service, assistance of displaced persons and patrols of affected areas. **Further** commence assessment of impact of event.

Revised forecast of affected areas is 11,000 to 15,000 residences and 3,500 commercial properties.

Recovery planning has commenced.

FACTS AND STATISTICS**6. Response**

SES Tasks:	Received:	Completed:
SES Numbers		
Local:		
Deployed:		
Staff Deployed		
MQ:		
QFRS:		
QAS:		
Resources Available:		
Problems Encountered:		

SOCIAL**7. Population**

Deceased:	1 Male (Durack)
Injured:	Not confirmed, minimal at this stage.
Missing:	Nil

8. Evacuations

Version – 1.01a 11/01/2011

Evacuation Centres Activated:	Current capacity with reserve centres to accommodate 13,000 people. Brisbane RNA QEII Calamvale stood down as not required, but remains on standby.
Numbers Registered at Centres:	RNA – 797 QEII – 301 Other sites – 70 Believed at least 200 persons privately billeted.
Numbers Staying in Centres:	
Origin:	

Community Recovery Centres

Locations:	Kedron Wavell Services Club activated. Cater for up to 1000 people, no overnight.
Opening hours:	Flexible.
Numbers Utilising Centre:	
Issues	

10. Health

Public Health:	Starting to get increase in calls to QAS from people who declined to evacuate and now either require medication or have decided they would be better off elsewhere. Currently QAS managing without difficulty, for advice only.
Mental Health:	

INFRASTRUCTURE

11. Transport

(If roads, airstrips etc closed, include estimated time of opening)

Aviation:	Not affected at this stage.
-----------	-----------------------------

Version – 1.01a 11/01/2011

Rail:	Lines operating are on restricted service. Shorncliffe – Open Ferny Grove – Open Caboolture – Open Gold Coast – Open: limited Kingston to Varsity Lakes Ipswich – Closed (Darra to Ipswich flooded; Roma St to Sherwood, trespassers on tracks). Cleveland – Open
Road:	Some roads, particularly northside, are slowly reopening as levels subside.
Marine:	MSQ planning commenced for emergency moorings away from river flow for vessels as soon as safe. Also commencing salvage operation for debris and survey to clear sunken debris and allow opening of pipelines for fuel.
Other:	

12. Structures

Homes and Streets:	15,000 residences expected to be inundated – estimated from river heights. Anticipated 22,000 people affected.
Council:	
Government Offices:	
Schools:	
Hospitals:	
Dams:	

13. Services

Communications (If communications out, include estimated time of reconnection)	
Telephone Network:	Remains intermittent in some places including police stations.
Mobile Telephone Network:	
Radio (2-way):	
Broadcast Radio / TV:	
Power (If power out, include estimated time of reconnection)	
Mains power:	65,206 power outages around Brisbane, down from 79,174 at last sitrep. Restoration timeframes not yet known, Energex continues working on restoration. 11 locations in CBD have been restored, another 3 are on the priority restoration list, 25 will be inspected by 1500hrs.
Auxiliary power:	
Public Transport	
	Limited BUZ (BCC buses) operating, no city-bound services operating. Mater Hill, South Bank Cultural Centre, Queen Street and King George Square

Version – 1.01a 11/01/2011

	busway stations are closed. Rail as above.
Water	
	2 pump stations still without power – 482 properties affected, 130 without water entirely. No further update since last sitrep.
Sewerage	
	77 sewer pump stations flooded or without power, no impact on residents. No further update since last sitrep.

ECONOMIC

14. INDUSTRY

Sector:	
Motor:	
Finance:	

ENVIRONMENT

15. Environmental Impact

Not known yet.

LOCAL ARRANGEMENTS

TOWN (for Premiers Report)

	Houses still inundated	Yards still inundated	Houses evacuated	People evacuated	Streets affected	Businesses affected	Towns cut off (isolated)
	5455	5455	Unknown	1227	1457	1409	
				(in evac centres)			
Please add towns as req.				Could be up to 25000-28000			

* these figures are daily total (not cumulative).

16. Updates to District/Local Contacts

Changes to Contacts:	
----------------------	--

Version – 1.01a 11/01/2011

Author: S/Sgt Teena Blagden	Date: 13/1/11	Time: 1500hrs	Sign off: AC P Martin	Date: 13/1/11	Time: 1500hrs
Signature			Signature		

Version – 1.01a 11/01/2011



Queensland Government
 Department of Emergency Services
 Emergency Management Queensland

Situation Report

To: State Disaster Co-ordination Centre	From: Brisbane District Disaster Co-ordination Unit
CC:	

Date	Time	Sitrep No.
13 Jan 2011	22:00	19

SITUATION OVERVIEW

Weather (Local observations)

Very little rain experienced over greater Brisbane area

Initial information is peak reached 4.6m and is likely to remain constant for up to 12 hours. A gradual reduction will follow.

Pending weather conditions and water releases from dams, Sunday conditions are expected to resemble King Tide conditions.

Update: Current river height is 3.75m at 6pm. As at 0500hrs on 14/1 it is anticipated the level will have dropped to 3.2m. There is a possibility it will continue to drop as low as 2m by 0800hrs on 15/1.

2. Damage assessment Overview

(Include brief Summary of effects)

Moggill Ferry – Anchor has been delivered and attached, no further issues identified.

The Island Barge – holding and lines in tact. Re-fuelling has been completed and the vessel has enough fuel onboard for approx 4 days. Supply of provisions, including engine oil, has been arranged. Fresh skipper arrived and is now onboard. As soon as it is safe to do so, arrangements will be made to move the barge to a safer location – unlikely this could occur before 14/1.

Riverside Walkway – total of 380m was broken away overnight (subject of previous sitreps). 400m remain, (upstream section). If river levels continue to fall that section may remain in tact, however the full extent of damage is not known and there remains a risk it may break away. To continue monitoring. The remaining structure is undergoing engineering assessment by BCC

Current Major Road Closures:

Ipswich Motorway at Oxley and Riverview – Oxley will be opened soon;
 Centenary Hwy, Jindalee;
 Milton Rd;
 ICB at Breakfast Creek tunnel;
 Abbotsford Rd;
 Riverside Expressway – all westbound traffic diverted;
 Coronation Dr;
 Melbourne St;

Version – 1.01a 11/01/2011

Hale St;
Ann St / Breakfast Creek Rd, Fortitude Valley;
Victoria Bridge;
Moggill Rd;
Sandgate Rd;
CBD – Ann St, Edward St, Alice St, Albert St, Margaret St;
Ipswich Rd at Muriel Ave;
Riaweena Rd at Orange Grove Rd;
KSD at Nudgee Rd;
William Jolly Bridge;
Granard Rd, Rocklea;

3. Media Issues

(Include brief details of any media related issues)

REGIONAL REPORTS

4. Summary Of Past 24 Hours By DDMG / LDMG / Region

(Include brief details of operations; visits, etc)

Metropolitan North

Council clean up crews have been tasked to major roads within Fortitude Valley Division, including Wickham St, Breakfast Creek Rd & Montpelier Rd. The water has subsided and once debris has been removed the roads will re-open to traffic.

Food, water and medical supplies are being organized for Mt Crosby residents. Bulk supplies are to be delivered by air assets early morning on 14/1. 17 pallets weighing 9.27 ton will be air lifted from Coles distribution centre at Forrest Lake bound for Mt Crosby.

personnel have arrived at Moggill to deliver 2 pallets of essential supplies.

An additional 5 ADF vehicles have been deployed to collect the remaining 4 pallets bound for Moggill/Bellbowrie.

Wesley hospital will not require any additional supplies for approx 24hrs. No power issues at the moment.

Police have escorted \$100,000 to the RNA Evacuation Centre to enable Centrelink to provide cash payments.

Metropolitan South

Main Street Wellington Point, road to be replaced over next 24hrs and will be re-opened with restricted weight access.

Patrols of flooded areas continuing by boat with assistance of ADF and SES to ensure safety of properties.

Combined

300 ADF personnel have been deployed across Brisbane to assist. An additional 30 ADF personnel became available at 1900hrs to assist in property patrols and community assist activities.

Version – 1.01a 11/01/2011

5. Projected Operations For Next 24/48 Hours*(Major problems next 24/48 hours. Anticipated resource requirements, including food re-supply)*

Entering response phase and planning commencing for response/recovery.

Current mission to continue response to security and calls for service, assistance of displaced persons and patrols of affected areas. **Further** commence assessment of impact of event.

Revised forecast of affected areas is 11,000 to 15,000 residences and 3,500 commercial properties.

Recovery planning has commenced.

A survey of the main shipping channel will commence shortly with a view of the first container ship to arrive on Sunday 16/1.

FACTS AND STATISTICS**6. Response**

SES Tasks:	Received:	Completed:
SES Numbers		
Local:		
Deployed:		
Staff Deployed		
EMQ:		
QFRS:		
QAS:		
Resources Available:		
Problems Encountered:		

SOCIAL**7. Population**

Deceased:	
Injured:	
Missing:	

8. Evacuations

Version – 1.01a 11/01/2011

Evacuation Centres Activated:	Current capacity with reserve centres to accommodate 13,000 people. Brisbane RNA QEII Kedron Wavell Services Club
Numbers Registered at Centres:	RNA – 974 QEII – 323 Kedron Wavell Services - 3 Other sites – 70 Believed at least 200 persons privately billeted.
Numbers Staying in Centres:	
in:	

9. Community Recovery Centres

Locations:	9 Community Evac Centre currently operating
Opening hours:	
Numbers Utilising Centre:	70 persons
Issues	No issues identified with any of these centres.

Health

Public Health:	Advice received that Johnson & Johnson are to supply free of charge an alcohol based hand wash to stop the spread of disease during the recovery and clean up phase. This hand wash will be distributed through The Red Cross
Mental Health:	

INFRASTRUCTURE

11. Transport

(If roads, airstrips etc closed, include estimated time of opening)

Aviation:	Not affected at this stage.
-----------	-----------------------------

Version – 1.01a 11/01/2011

Rail:	Lines operating are on public holiday timetables. The last train out of the BCD will depart at 2300hrs. Trains are expected to recommence on 14/1 at 0600hrs. Shorncliffe – Open Ferry Grove – Open Caboolture – Open Gold Coast – Open: limited Kingston to Varsity Lakes Ipswich – Closed (Inspections are being carried out on the track from Roma St to Corinda).
Road:	Some roads, particularly northside, are slowly reopening as levels subside.
Marine:	MSQ planning commenced for emergency moorings away from river flow for vessels as soon as safe. Also commencing salvage operation for debris and survey to clear sunken debris and allow opening of pipelines for fuel.
Other:	

12. Structures

Houses and Streets:	15,000 residences expected to be inundated – estimated from river heights. Anticipated 22,000 people affected.
Council:	
Government Offices:	
Schools:	
Hospitals:	
Dams:	

13. Services

Communications (If communications out, include estimated time of reconnection)	
Telephone Network:	Remains intermittent in some places including police stations.
Mobile Telephone Network:	
Radio (2-way):	
Broadcast Radio / TV:	
Power (If power out, include estimated time of reconnection)	
Mains power:	There are currently 72530 power outages around Brisbane. Restoration timeframes not yet known, Energex continues working on restoration. Information regarding priority for restoration is being worked up through the night for the meeting at 8am Friday of the Rapid Damage Assessment Committee.
Auxiliary power:	
Public Transport	
	Limited BUZ (BCC buses) operating, no city-bound services operating. Mater Hill, South Bank Cultural Centre, Queen Street and King George Square

Version – 1.01a 11/01/2011

	busway stations are closed. Rail as above.
Water	
	2 pump stations still without power – 482 properties affected, 130 without water entirely. No further update since last sitrep.
Sewerage	
	77 sewer pump stations flooded or without power, no impact on residents. No further update since last sitrep.

ECONOMIC

14. INDUSTRY

Sector:	
Sector:	
Finance:	

ENVIRONMENT

15. Environmental Impact

Not known yet.

LOCAL ARRANGEMENTS

TOWN (for Premiers Report)

	Houses still inundated	Yards still inundated	Houses evacuated	People evacuated	Houses affected	Businesses affected	Towns cut off (isolated)
Please add towns as req.							

* these figures are daily total (not cumulative).

16. Updates to District/Local Contacts

Changes to Contacts:	
----------------------	--

Author: S/Sgt Steve WATTERSON	Date: 13/1/11	Time: 2200hrs	Sign off: <u>AC P Martin</u>	Date: 13/1/11	Time: 2200hrs
--	-------------------------	-------------------------	--	-------------------------	-------------------------

Version – 1.01a 11/01/2011

Signature		Signature	
------------------	--	------------------	--

Version – 1.01a 11/01/2011



Queensland Government
 Department of Emergency Services
 Emergency Management Queensland

Situation Report

To: State Disaster Co-ordination Centre	From: Brisbane District Disaster Co-ordination Unit
CC:	

Date	Time	Sitrep No.
14 Jan 2011	04:00	20

SITUATION OVERVIEW

Weather (Local observations)

Mostly fine, possible shower winds SE to E, Temp Min 21 Max 28

Update: Current river height is 3.75m at 6pm. As at 0500hrs on 14/1 it is anticipated the level will have dropped to 3.2m. There is a possibility it will continue to drop as low as 2m by 0800hrs on 15/1. It is expected that tide conditions will produce water levels similar to that experienced in high tide conditions.

2. Damage assessment Overview

(Include brief Summary of effects)

Current Major Road Closures:

Ipswich Motorway at Oxley and Riverview – Oxley will be opened soon;
 Centenary Hwy, Jindalee;
 Milton Rd;
 ICB at Breakfast Creek tunnel;
 Abbotsford Rd;
 Riverside Expressway – all westbound traffic diverted;
 Coronation Dr;
 Melbourne St;
 Hale St;
 Ann St / Breakfast Creek Rd, Fortitude Valley;
 Victoria Bridge;
 Moggill Rd;
 Sandgate Rd;
 CBD – Ann St, Edward St, Alice St, Albert St, Margaret St;
 Ipswich Rd at Muriel Ave;
 Riaweena Rd at Orange Grove Rd;
 KSD at Nudgee Rd;
 William Jolly Bridge;
 Granard Rd, Rocklea;

Version – 1.01a 11/01/2011

3. Media Issues*(Include brief details of any media related issues)*

Police Media advised that drive time talk back radio on 4BC generated some inquiries regarding food supplies in the Bellbowrie & Mt Crosby communities. This matter was subsequently raised with Police by the local member Dr. Bruce Flegg. This is also the subject of media reporting on the Courier Mail online. Food re-supply has been arranged with 8 x pallets of foodstuffs being delivered to the Bellbowrie community by Army Unimog during the late evening and early 13/1 and morning of 14/1. Arrangements are currently being made for 17 pallets of foodstuffs to be delivered to Karana Downs by aerial assets on the morning on 14/1. Flight availability & time to be confirmed by ADF. This matter may generate further media inquiries and comment.

REGIONAL REPORTS**4. Summary Of Past 24 Hours By DDMG / LDMG / Region***(Include brief details of operations; visits, etc)***Metropolitan North**

Council clean up crews have been tasked to major roads within Fortitude Valley Division, including Wickham St, Breakfast Creek Rd & Montpelier Rd. The water has subsided and once debris has been removed the roads will re-open to traffic.

Food, water and medical supplies are being organized for Mt Crosby residents. Bulk supplies are to be delivered by air assets during the morning on 14/1. 17 pallets weighing 9.27 ton will be air lifted from Coles distribution centre at Forrest Lake bound for Mt Crosby.

ADF personnel have delivered 8 pallets of foodstuffs to the Bellbowrie community.

Wesley hospital will not require any additional supplies for approx 24hrs. No power issues at the moment.

Police have escorted \$100,000 to the RNA Evacuation Centre to enable Centrelink to provide cash payments.

Moggill Ferry has been secured with a 1.5 ton anchor. It is not believed that this vessel poses any further risk to infrastructure.

The vessel known as "The Island" has been re-fuelled allowing this vessel to operate for a further 4 days unassisted. A strategy is currently being developed with the harbor master to move this vessel down stream with the aid of a tug as river conditions allow.

The structural condition of the remaining portion of the Riverwalk is to be reviewed by BCC engineers with advice pending.

Metropolitan South**Deceased Person:** [REDACTED] Durack.

Male person has entered flood waters on Bowhill Rd Willawong at approx 0715hrs 13/1/11. The deceased has appeared to struggle in the flood waters before his head went under and did not resurface. QPS crew on scene within minutes. A search was conducted in an attempt to locate the deceased however was unsuccessful. At 0950hrs rescue crews located the deceased's body approx 15m from the entry point. QP1100032737 refers.

Patrols of flooded areas continuing by boat with assistance of ADF and SES to ensure safety of properties.

Version – 1.01a 11/01/2011

Combined

Significant resources are continuing to be provided by the ADF in the form of personnel and resources in support of policing operations

5. Projected Operations For Next 24/48 Hours

(Major problems next 24/48 hours. Anticipated resource requirements, including food re-supply)

Planning commencing for response/recovery.

Current mission to continue response to security and calls for service, assistance of displaced persons and patrols of affected areas. **Further** commence assessment of impact of event.

Revised forecast of affected areas is 11,000 to 15,000 residences and 3,500 commercial properties.

Recovery planning has commenced.

A survey of the main shipping channel will commence shortly with a view of the first container ship to arrive on Sunday 16/1.

FACTS AND STATISTICS**6. Response**

SES Tasks:	Received:	Completed:
SES Numbers		
Local:		
Deployed:		
Deployed		
EMQ:		
QFRS:		
QAS:		
Resources Available:		
Problems Encountered:		

SOCIAL**7. Population**

Deceased:	
Injured:	
Missing:	

Version – 1.01a 11/01/2011

8. Evacuations

Evacuation Centres Activated:	Current capacity with reserve centres to accommodate 13,000 people. Brisbane RNA QEII Kedron Wavell Services Club
Numbers Registered at Centres:	RNA – 994 QEII – 313 Kedron Wavell Services - Nil Other sites – 70 Believed at least 200 persons privately billeted.
Numbers Staying in Centres:	
Origin:	

9. Community Recovery Centres

Locations:	9 Community Evac Centre currently operating
Opening hours:	
Numbers Utilising Centre:	70 persons
Issues	No issues identified with any of these centres.

10. Health

Public Health:	Advice received that Johnson & Johnson are to supply free of charge an alcohol based hand wash to stop the spread of disease during the recovery and clean up phase. This hand wash will be distributed through The Red Cross
Mental Health:	

INFRASTRUCTURE**11. Transport***(If roads, airstrips etc closed, include estimated time of opening)*

Aviation:	Not affected at this stage.
-----------	-----------------------------

Version – 1.01a 11/01/2011

Rail:	Lines operating are on public holiday timetables. The last train out of the BCD was 2300hrs. Trains are expected to recommence on 14/1 at 0600hrs. Shorncliffe – Open Ferry Grove – Open Caboolture – Open Gold Coast – Open: limited Kingston to Varsity Lakes Ipswich – Roma Street to Sherwood operating at reduced speed from mid morning. Sherwood onward Closed Cleveland – Open
Road:	Some roads, particularly northside, are slowly reopening as levels subside.
Marine:	MSQ planning commenced for emergency moorings away from river flow for vessels as soon as safe. Also commencing salvage operation for debris and survey to clear sunken debris and allow opening of pipelines for fuel.
Other:	

12. Structures

Homes and Streets:	15,000 residences expected to be inundated – estimated from river heights. Anticipated 22,000 people affected.
Council:	
Government Offices:	
Schools:	
Hospitals:	
Dams:	

13. Services

Communications (If communications out, include estimated time of reconnection)	
Telephone Network:	Remains intermittent in some places including police stations.
Mobile Telephone Network:	
Radio (2-way):	
Broadcast Radio / TV:	
Power (If power out, include estimated time of reconnection)	
Mains power:	There are currently 72530 power outages around Brisbane. Restoration timeframes not yet known, Energex continues working on restoration. Information regarding priority for restoration is being worked up through the night for the meeting at 8am Friday of the Rapid Damage Assessment Committee.
Auxiliary power:	
Public Transport	
	Limited BUZ (BCC buses) operating, no city-bound services operating. Mater Hill, South Bank Cultural Centre, Queen Street and King George Square

Version – 1.01a 11/01/2011

	busway stations are closed. Rail as above.
Water	
	2 pump stations still without power – 482 properties affected, 130 without water entirely. No further update since last sitrep.
Sewerage	
	77 sewer pump stations flooded or without power, no impact on residents. No further update since last sitrep.

ECONOMIC

14. INDUSTRY

Sector:	
tor:	
Finance:	

ENVIRONMENT

15. Environmental Impact

Not known yet.

LOCAL ARRANGEMENTS

TOWN (for Premiers Report)

	Houses still inundated	Yards still inundated	Houses evacuated	People evacuated	Houses affected	Businesses affected	Towns cut off (isolated)
Please add towns as req.							

* these figures are daily total (not cumulative).

16. Updates to District/Local Contacts

Changes to Contacts:	
----------------------	--

Author: S/Sgt Steve WATTERSON	Date: 14/1/11	Time: 0400hrs	Sign off: <u>AC P Doyle</u>	Date: 14/1/11	Time: 0400hrs
Signature			Signature		

Version – 1.01a 11/01/2011



Queensland Government
 Department of Emergency Services
 Emergency Management Queensland

Situation Report

To: State Disaster Co-ordination Centre	From: Brisbane District Disaster Co-ordination Unit
CC:	

Date	Time	Sitrep No.
14 Jan 2011	11:00	21

SITUATION OVERVIEW

Weather (Local observations)

Mostly fine, possible shower winds SE to E, Temp Min 21 Max 28.

2. Damage assessment Overview

(Include brief Summary of effects)

Riverside Walkway – no further segments have detached and assessment by engineers are satisfied there is no urgent need to undergo repair, but it is closed to the public.

Inundation figures:

At the peak:

Total affected: 14,212 – 11,776 residential; 2,436 commercial

Partially flooded: 11,726 – 9,847 residential; 1,879 commercial

Complete inundation: 2,486 – 1,929 residential; 557 commercial

As at 0800hrs 14/1:

Total affected: 10,701 – 7,038 residential; 3663 commercial

Partially flooded: 9,498 – 6,267 residential; 3231 commercial

Complete inundation: 1,203 – 771 residential; 432 commercial

Projected figures for 0800hrs 15/1:

Total affected: 5,930 – 3,352 residential; 2578 commercial

Partially flooded: 5,755 – 3,303 residential; 2,452 commercial

Complete inundation: 171 – 49 residential; 122 commercial

Current Major Road Closures:

Ipswich Motorway at Oxley and Riverview – Oxley will be opened soon;

Centenary Hwy, Jindalee;

Milton Rd;

ICB at Breakfast Creek tunnel;

Abbotsford Rd;

Riverside Expressway – all westbound traffic diverted;

Version – 1.01a 11/01/2011

Coronation Dr;
Melbourne St;
Hale St;
Ann St / Breakfast Creek Rd, Fortitude Valley;
Victoria Bridge;
Moggill Rd;
Sandgate Rd;
CBD – Ann St, Edward St, Alice St, Albert St, Margaret St;
Ipswich Rd at Muriel Ave;
Riaweena Rd at Orange Grove Rd;
KSD at Nudgee Rd;
William Jolly Bridge;
Granard Rd, Rocklea;
Go Between Bridge

BCC are working on assessing inner city roads to enable the re-opening of the Riverside Expressway as much as possible as soon as possible.

Media Issues

(Include brief details of any media related issues)

REGIONAL REPORTS

4. Summary Of Past 24 Hours By DDMG / LDMG / Region

(Include brief details of operations; visits, etc)

Metropolitan North

Police continue to provide significant assistance monitoring intersections where lights are out and road closures where levels are falling and crossings are being attempted.

Arrangements have been made to distribute supplies to Bellbowrie Evac Centre, ADF continue to provide assistance.

Police providing assistance with traffic control whilst BCC maintenance teams remove debris and clear roads, priority is CBD and Coronation Drive.

Metropolitan South

Large volume of mud across Wacol Station Rd requires traffic control and will remain closed until passable.

Only small pockets of Norman Park and Bulimba still experiencing minor localized flooding, majority of local roads are now open..

Surf Lifesaving Qld are continuing to provide assistance with 4WD, vessels are no longer required in most areas.

Goodwill Bridge is structurally sound, awaiting finalization of clean up before being re-opened.

Combined

Both evacuation centres have requested full time police presence from 8pm to 6am to police minor issues that are impacting evacuee's perceptions of personal safety. Some interracial tensions and persons

Version – 1.01a 11/01/2011

considered to be 'suspicious'. Arrangements being made.

Numerous traffic crashes occurring as people try and make their way through local streets where water has decreased, but mud and small amounts of water are making roads difficult to navigate.

5. Projected Operations For Next 24/48 Hours

(Major problems next 24/48 hours. Anticipated resource requirements, including food re-supply)

Anticipated river levels will return to normal levels by Sunday.

Planning commenced for recovery. Supt Baade leading QPS planning and liaising with LDCC.

Current mission to continue response to security and calls for service, assistance of displaced persons and patrols of affected areas. **Further** commence assessment of impact of event.

Major stakeholders increasing involvement now we are in recovery phase.

- QFRS: Damage assessment; water pumping and washing down locations; cleanup and recovery.
- Public Health: 10 key strategies being rolled out, focus on public health and safety.
- MSQ: Monitoring of River and Bay; to commence surveying as soon as able. Also planning for future of Riverside Walkway.
- ADF: assisting all agencies where required with 300 – 350 staff on the ground.
- QR – anticipates all services will be fully operational by Monday.
- EMQ: SES – 100 volunteers in Brisbane area assisting.

FACTS AND STATISTICS

6. Response

Tasks:	Received:	Completed:
SES Numbers		
Local:		
Deployed:		
Staff Deployed		
EMQ:		
QFRS:		
QAS:		
Resources Available:		
Problems Encountered:		

SOCIAL

7. Population

Version – 1.01a 11/01/2011

Deceased:	1
Injured:	No reports
Missing:	Nil

8. Evacuations

Evacuation Centres Activated:	Current capacity with reserve centres to accommodate 13,000 people. Brisbane RNA QEII Kedron Wavell Services Club
Numbers Registered at Centres:	RNA – 965 (was up to 1131 overnight but many have now left) QEII – 323
Numbers Staying in Centres:	
Origin:	

9. Community Recovery Centres

Locations:	9 Community Evac Centre currently operating
Opening hours:	
Numbers Utilising Centre:	70 persons
Issues	No issues identified with any of these centres.

10. Health

Public Health:	
Mental Health:	

INFRASTRUCTURE**11. Transport***(If roads, airstrips etc closed, include estimated time of opening)*

Version – 1.01a 11/01/2011

Aviation:	Not affected at this stage.
Rail:	Most lines operational, still running reduced services.
Road:	Some roads gradually being opened, list attached.
Marine:	MSQ planning commenced for emergency moorings away from river flow for vessels as soon as safe. Also commencing salvage operation for debris and survey to clear sunken debris and allow opening of pipelines for fuel.
Other:	

12. Structures

Homes and Streets:	See above
Council:	
Government Offices:	
Schools:	
Hospitals:	
Dams:	

13. Services

Communications (If communications out, include estimated time of reconnection)	
Telephone Network:	Greatly improved
Mobile Telephone Network:	
Radio (2-way):	
Broadcast Radio / TV:	
Power (If power out, include estimated time of reconnection)	
Mains power:	
Auxiliary power:	
Public Transport	
Water	
Sewerage	

Version – 1.01a 11/01/2011

ECONOMIC**14. INDUSTRY**

Sector:	
Sector:	
Finance:	

ENVIRONMENT**15. Environmental Impact**

Not known yet.

LOCAL ARRANGEMENTS**TOWN (for Premiers Report)**

	Houses still inundated	Yards still inundated	Houses evacuated	People evacuated	Houses affected	Businesses affected	Towns cut off (isolated)
Please add towns as req.							

* these figures are daily total (not cumulative).

16. Updates to District/Local Contacts

Changes to Contacts:	
----------------------	--

Author: S/Sgt Teena Blagden	Date: 14/1/11	Time: 1000hrs	Sign off: C/Supt K Dunn	Date: 14/1/11	Time: 1000hrs
Signature			Signature		

• **BRISBANE CITY - GEORGE STREET 09:37 AM 14/01/2011**

Due to heavy rain fall and rising waters the following roads are closed in the Brisbane Metropolitan Area Suburbs Listed K to Z:

Karana Downs - Tanderra Way

Kenmore - Gem Road, Scenic Road, Tourmaline Street, Parkway Place, Kingfisher Place, Wyndarra Street, Sunset Road

Larapinta - Paradise Road

Lockyer - Murphys Creek Road

Middle Park - Sumner Road at Westlake Drive

Milton - Camford Street

Milton - Douglas Street

Milton - Haig Street

Milton - Castlemaine Street

Milton - Barooka Road

Milton - Bayswater Road

Milton - Heussler Terrace

Milton - Milton Road

Moorooka - Fairfield Road and Muriel Avenue

Moorooka - Ipswich Road at Hamilton Road

Mount Ommaney - Westlake Dive at Arrabri Avenue

New Farm - Brunswick Street between Merthyr Road and Sydney Street

New Farm - Merthyr Road Welsby St between Brunswick Street and Lamington Street

New Farm - Sergeant Road and Mountford Street.

Newstead - Waterloo Street between Breakfast Creek Road and Gordon Street

Nundah - Melton Road

Norman Park - Norman Avenue

Norman Park - Railway Parade

Norman Park - Frank Street

Oxley - Blunder Road exit from the Ipswich Motorway westbound and the eastbound on ramp to the Ipswich Motorway

Oxley - Oxley Station Road

Oxley - Oxley Road between Ellen Street and Kendall Street

Oxley - Engerfield Road

Oxley - Ipswich Motorway at Oxley Road

Pullenvale - Lancing Street

Rocklea - Marshall Road

Rocklea - Tramore Street

Rocklea - Muriel Avenue

Rocklea - Sherwood Road

Rocklea - Granard Road

Rocklea - Railway Terrace

Salisbury - Beaudesert Road between Granard Road and Muriel Avenue

Salisbury - Westbound Riawena Road at Orange Grove Road.

Sherbrook - Bowhill Road Blunder Rd to Beatty Road

Sherbrook - Beatty Road to Success Road
 Sherwood - Egmont Road
 Sherwood - Mckulla Street
 Sherwood - Sherwood Road at Oxley Creek
 Sherwood - Strickland Terrace
 Sherwood - Lance Street
 Sherwood - Jolimont Street, Turner Street, Josheph Street, Hood Street , Ferry Street ,
 South Brisbane - Montague Road onto the Go Between Bridge
 South Brisbane - Merivale Street.
 Sumner - Wacol Station Road near Sumner Road
 Toowong - Coronation Drive between Booth St and Boomerang St
 Toowong - Sylvan Road between Land Street and Coronation Drive
 Toowong - Dixon Street between land Street and Milton Road
 Toowong - Josling Street
 West End - Ryan Strret
 West End - Montague Road and Riverside Drive
 West Lake - Westlake Drive
 West Lake - Summit Place
 West Lake- Tennant Street at Horizon Drive
 Willawong - King Avenue at Learoyd Road
 Windsor - Nicholas Street from Bowen Bridge Road
 Windsor - Northey Street between Bowen Bridge Road and Victoria Street
 Windsor - Noble Road at Newmarket Road
 Woolloongabba - Deshon Street
 Woolloongabba - Dibley Street
 Woolloongabba - Lerna Street
 Woolloongabba - Lotus Street
 Woolloongabba - Heath Street
 Yeronga - Fairfield Road

Motorists are advised not to enter floodwaters and to seek alternative routes.

• **BRISBANE CITY - ANN STREET 09:39 AM 14/01/2011**

Due to heavy rain fall and rising waters the following roads are closed in the Brisbane Metropolitan Area Suburbs listed A to J:

Albion - Breakfast Creek Tunnel
 Albion - Agnes Street at Kingsford Smith Drive
 Albion - Fox Street between Collingwood Street Crosby Road
 Albion - Crosby Road
 Albion - Massey Street
 Albion - Amy Street
 Archerfield - Boniface Street.
 Archerfield - Barton Street

Archerfield - Beatty Road.
 Ascot - Massey Street between Sykes Street and Morgan Street at Bartleys Hill
 Resvoir
 Auchenflower - Dixon Street at Park lane
 Auchenflower - Milton Road at Torwood Street
 Auchenflower - Lang Parade
 Auchenflower - Grimes Street
 Auchenflower - Coronation Drive between Boomerang Street and Booth Street.
 Bardon - Bowman Road
 Belbowrie - Kangaroo Gully Road
 Berrinda - Wembley Road
 Bowen Hills - The Inner City Bypass Eastbound at Lutwyche Rd and Westbound traffic
 on Kingsford
 Smith Drive at Nudgee Road.
 Bowen Hills - Northey St.
 Breakfast Creek - Breakfast Creek Tunnel Inner City Bypass
 Brisbane City - Hale Street inbound towards Coronation Drive, Milton Road and
 Caxton Street.
 Brisbane City - Queens Wharf Road
 Brisbane City - Margaret Street and the Margaret Street on ramp from the Riverside
 Expressway
 Brisbane City - Albert Street
 Brisbane City - Alice Street and Albert Street
 Brisbane City - Edward Street
 Brisbane City - Riverside Expressway Westbound reduced to one lane all traffic being
 diverted at Elizabeth St and Turbot Street exit.
 Brisbane City - Williams Street northbound closed between Elizabeth Street and
 Margaret Street
 Brisbane City - Go Between Bridge
 Brisbane City - Victoria Bridge
 Brookfield - Gap Creek Road
 Brookfield - Moggill Road and Rafting Ground Road
 Brookfield - Rafting Ground Road at Rees Way
 Brookfield - Greentrees Avenue
 Brookfield - Deerhurst Road
 Brookfield - Gold Creek Road
 Chelmer - Rosebery Street
 Coorparoo - Stanley Street, Bennetts Road
 Coorparoo - Tiber Street
 Coorparoo - Milson Street
 Coorparoo - Stanley St East
 Corinda - Richmond Street, Oxley Road, Blackheath Road.
 Dinmore - Ipswich Motorway
 Dinmore - Warrego Highway
 East Brisbane - Holden Street
 East Brisbane - Hilton Street

East Brisbane - Longlands Street
East Brisbane - Norman Crescent
East Brisbane - Moreton Street
East Brisbane - Stanley Street East in both directions between Caswell Street and Cavendish road
Fairfield - Kingslea Street
Fairfield - Violet Street
Fairfield - Noble Street
Fairfield - Brisbane Corso between Simpson and Victoria
Fairfield - Fairfield Road and Ashby Street
Fairfield - Venner Road
Fig Tree Pocket - Fig Tree Pocket Road near Ormsby Street
Fortitude Valley - James Street between Villiers Street and Merthyr Road
Fortitude Valley - Commercial Road at Vernon/Skyring Terrace
Fortitude Valley - Wickham Street at Montpelier Road and Brookes
Graceville - Long Street East, Verney Road,
Greenbank - Middle Lane outbound at Teviot Road Griffin - Dohles Rocks Road
Gumdale - Formosa Road between Stanborough Road and Dairy Swamp Road
Herston - Butterfield Street
Hamilton - Kingsford Smith Drive at Nudgee Road
Jamboree Heights - Centenary Motorway near Sumners Road.
Jindalee - Centenary Highway
Jindalee - Sinnamon Road on and off ramps to the Centenary Highway
Jindalee - Kangaloon Street
Jindalee - Burrendah Road
Joyner - Youngs Crossing Road

Version – 1.01a 11/01/2011



Queensland Government
 Department of Emergency Services
 Emergency Management Queensland

Situation Report

To: State Disaster Co-ordination Centre	From: Brisbane District Disaster Co-ordination Unit
CC:	

Date	Time	Sitrep No.
14 Jan 2011	15:00	22

SITUATION OVERVIEW

1. Weather

(Local observations)

Mostly fine, possible shower winds SE to E, Temp Min 21 Max 28.

2. Damage assessment Overview

(Include brief Summary of effects)

Inundation figures:

At the peak:

Total affected: 14,212 – 11,776 residential; 2,436 commercial

Partially flooded: 11,726 – 9,847 residential; 1,879 commercial

Complete inundation: 2,486 – 1,929 residential; 557 commercial

As at 0800hrs 14/1:

Total affected: 10,701 – 7,038 residential; 3663 commercial

Partially flooded: 9,498 – 6,267 residential; 3231 commercial

Complete inundation: 1,203 – 771 residential; 432 commercial

Projected figures for 0800hrs 15/1:

Total affected: 5,930 – 3,352 residential; 2578 commercial

Partially flooded: 5,755 – 3,303 residential; 2,452 commercial

Complete inundation: 171 – 49 residential; 122 commercial

Current Major Road Closures:

Ipswich Motorway at Riverview;

Centenary Hwy, Jindalee (will be closed for several days due to damage);

ICB at Breakfast Creek tunnel;

Victoria Bridge;

Sandgate Rd, Albion;

Ipswich Rd at Muriel Ave;

Riaweena Rd at Orange Grove Rd;

William Jolly Bridge;

Granard Rd, Rocklea;

Version – 1.01a 11/01/2011

Go Between Bridge;
Goodwill Bridge

3. Media Issues*(Include brief details of any media related issues)*

Nil

REGIONAL REPORTS**4. Summary Of Past 24 Hours By DDMG / LDMG / Region***(Include brief details of operations; visits, etc)***Metropolitan North**

Police continue to provide significant assistance monitoring intersections where lights are out and road closures where levels are falling and crossings are being attempted.

Medical supplies were delivered to the Wesley Hospital without incident.

Moggill Rd, Bellbowrie Rd and Mt Crosby Rd are now all open to vehicular traffic, anticipated large movement of people in that area.

Metropolitan South

Minor flooding remains in some areas, most road blockages are now due to mud and debris, slowly being cleared. Clean up has begun in earnest with residents putting flood damaged property on the footpath for collection by BCC (as agreed).

Police resources are stretched very thin with the re-deployment of ADF staff to other areas.

Combined

Several traffic crashes occurring as people try and make their way through local streets where water has decreased, but mud and small amounts of water are making roads difficult to navigate.

5. Projected Operations For Next 24/48 Hours*(Major problems next 24/48 hours. Anticipated resource requirements, including food re-supply)*

Anticipated river levels will return to normal levels by Sunday.

Planning commenced for recovery. Supt Baade leading QPS planning and liaising with LDCC.

Current mission to continue response to security and calls for service, assistance of displaced persons and patrols of affected areas. **Further** commence assessment of impact of event.

Major stakeholders increasing involvement now we are in recovery phase.

- QFRS: Damage assessment; water pumping and washing down locations; cleanup and recovery.
- Public Health: 10 key strategies being rolled out, focus on public health and safety.
- MSQ: Monitoring of River and Bay; to commence surveying as soon as able. Also planning for future of Riverside Walkway.
- ADF: assisting all agencies where required with 300 – 350 staff on the ground.

Version – 1.01a 11/01/2011

- QR – anticipates all services will be fully operational by Monday.
- EMQ: SES – 100 volunteers in Brisbane area assisting.

FACTS AND STATISTICS

6. Response

SES Tasks:	Received:	Completed:
SES Numbers		
Local:		
Deployed:		
Off Deployed		
EMQ:		
QFRS:		
QAS:		
Resources Available:		
Problems Encountered:		

SOCIAL

7. Population

Deceased:	
Injured:	
Missing:	

8. Evacuations

Evacuation Centres Activated:	Current capacity with reserve centres to accommodate 13,000 people. Brisbane RNA QEII Full time police presence at both centres.
Numbers Registered at Centres:	RNA – 1026 QEII – 300 (only 227 will be sleeping there tonight)
Numbers Staying in Centres:	
Origin:	

Version – 1.01a 11/01/2011

9. Community Recovery Centres

Locations:	9 Community Evac Centre currently operating
Opening hours:	
Numbers Utilising Centre:	70 persons
Issues	No issues identified with any of these centres.

10. Health

Public Health:	
Mental Health:	

INFRASTRUCTURE**11. Transport***(If roads, airstrips etc closed, include estimated time of opening)*

Aviation:	Not affected at this stage.
Rail:	Most lines operational, still running reduced services.
Road:	Most major roads have re-opened only closures above.
Marine:	MSQ planning commenced for emergency moorings away from river flow for vessels as soon as safe. Also commencing salvage operation for debris and survey to clear sunken debris and allow opening of pipelines for fuel. No water public transport operating as yet.
Other:	

12. Structures

Homes and Streets:	See above
Council:	
Government Offices:	
Schools:	
Hospitals:	

Version – 1.01a 11/01/2011

Dams:	
-------	--

13. Services

Communications (If communications out, include estimated time of reconnection)	
Telephone Network:	Please note, Telstra is not forthcoming on specific information at all and will only provide generic advice in a media release. Key exchanges are operating. Some restoration to inner city/north suburbs
Mobile Telephone Network:	Some restoration overnight to south Brisbane areas
Radio (2-way):	
Broadcast Radio / TV:	
Power (If power out, include estimated time of reconnection)	
Mains power:	Outages: Brisbane: 39,083 Map attached.
Auxiliary power:	
Public Transport	
	Limited services only.
Water	
	Water quality is good and safe. Volume is a concern, key assets are slowly coming back on line (no advice as to which ones or how many). Water restrictions need to be adhered to and submission has been made to Premier's Department by Water for media messages to be distributed.
Sewerage	
	No significant issues at this time.

ECONOMIC**14. INDUSTRY**

Sector:	
Sector:	
Finance:	

ENVIRONMENT

Version – 1.01a 11/01/2011

15. Environmental Impact

Not known yet.

LOCAL ARRANGEMENTS**TOWN (for Premiers Report)**

	Houses still inundated	Yards still inundated	Houses evacuated	People evacuated	Houses affected	Businesses affected	Towns cut off (isolated)
Please add towns as req.							

these figures are daily total (not cumulative).

16. Updates to District/Local Contacts

Changes to Contacts:

Author: S/Sgt Teena Blagden	Date: 14/1/11	Time: 1500hrs	Sign off: AC Martin	Date: 14/1/11	Time: 1500hrs
Signature			Signature		

Version – 1.01a 11/01/2011



Queensland Government
 Department of **Emergency Services**
 Emergency Management Queensland

Situation Report

To: State Disaster Co-ordination Centre	From: Brisbane District Disaster Co-ordination Unit
CC:	

Date	Time	Sitrep No.
15 Jan 2011	04:00	23

SITUATION OVERVIEW

Weather (Local observations)

Mostly cloudy, winds SE to E, Temp Min 21 Max 28.

2. Damage assessment Overview (Include brief Summary of effects)

Inundation figures:

At the peak:

Total affected: 14,212 – 11,776 residential; 2,436 commercial

Partially flooded: 11,726 – 9,847 residential; 1,879 commercial

Complete inundation: 2,486 – 1,929 residential; 557 commercial

As at 0800hrs 14/1:

Total affected: 10,701 – 7,038 residential; 3663 commercial

Partially flooded: 9,498 – 6,267 residential; 3231 commercial

Complete inundation: 1,203 – 771 residential; 432 commercial

Projected figures for 0800hrs 15/1:

Total affected: 5,930 – 3,352 residential; 2578 commercial

Partially flooded: 5,755 – 3,303 residential; 2,452 commercial

Complete inundation: 171 – 49 residential; 122 commercial

Current Major Road Closures:

Ipswich Motorway at Riverview;

Centenary Hwy, Jindalee (closed at Sinamon Road Outbound);

ICB at Breakfast Creek tunnel;

Sandgate Rd, Albion;

Ipswich Rd at Muriel Ave;

Riaweena Rd at Orange Grove Rd;

Granard Rd, Rocklea;

Go Between Bridge;

Goodwill Bridge

Version – 1.01a 11/01/2011

3. Media Issues*(Include brief details of any media related issues)*

Nil

REGIONAL REPORTS**4. Summary Of Past 24 Hours By DDMG / LDMG / Region***(Include brief details of operations; visits, etc)***Metropolitan North**

Moggill Rd, Bellbowrie Rd and Mt Crosby Rd are now all open to vehicular traffic.

- Food drops have been completed to both Moggill Uniting Church and Mt Crosby State School which has attracted some media attention due to the involvement of the State Member for Moggill, the Honourable Bruce Flegg. Mt Crosby is scheduled to receive a second food drop this evening by road as the roads have reopened in the vicinity of the Moggill Uniting Church;
- Two food drop offs were conducted at Moggill Uniting Church at 2100hrs and 2145hrs 14/1/2011.
- The DDCC have advised that an aviation survey is being conducted of the Bellbowrie and Moggill areas to identify any isolated locations where food drops may be required. Further consultation between LDCC and DDCC will be conducted concerning this.

Metropolitan South

Minor flooding remains in some areas, most road blockages are now due to mud and debris, slowly being cleared. Clean up has begun in earnest with residents putting flood damaged property on the footpath for collection by BCC.

Combined

Most activity directed at recovery. Limited response issues reported.

- There have been no major issues to date at QE2 evacuation centre to date. There are currently police on site at QE2 evacuation centre. Nil issues reported.
- There are no major issues to report at RNA evacuation centre.
- Operational Police have maintained regular patrols of both the RNA evacuation centre and the QE2 evacuation centre

5. Projected Operations For Next 24/48 Hours*(Major problems next 24/48 hours. Anticipated resource requirements, including food re-supply)*

Anticipated river levels will return to normal levels by Sunday.

Supt Baade leading QPS planning and liaising with LDCC for recovery.

Current mission to continue response to security and calls for service, assistance of displaced

Version – 1.01a 11/01/2011

persons and patrols of affected areas. **Further** commence assessment of impact of event.

Major stakeholders increasing involvement now we are in recovery phase.

- QFRS: Damage assessment; water pumping and washing down locations; cleanup and recovery.
- Public Health: 10 key strategies being rolled out, focus on public health and safety.
- MSQ: Monitoring of River and Bay; to commence surveying as soon as able. Also planning for future of Riverside Walkway.
- ADF: assisting all agencies where required with 300 – 350 staff on the ground.
- QR – anticipates all services will be fully operational by Monday.
- EMQ: SES – 100 volunteers in Brisbane area assisting.

FACTS AND STATISTICS

Response

SES Tasks:	Received:	Completed:
SES Numbers		
Local:		
Deployed:		
Staff Deployed		
EMQ:		
QFRS:		
QAS:		
Resources Available:		
Problems Encountered:		

SOCIAL

7. Population

Deceased:	
Injured:	
Missing:	

8. Evacuations

Evacuation Centres Activated:	<p>Current capacity with reserve centres to accommodate 13,000 people.</p> <p>Brisbane RNA QEII</p> <p>Full time police presence at both centres.</p>
----------------------------------	---

Version – 1.01a 11/01/2011

Numbers Registered at Centres:	RNA – 1407 QEII – 517
Numbers Staying in Centres:	RNA – 1028 QEII – 235
Origin:	RNA – FV DDO QEII – Onsite supervisor

9. Community Recovery Centres

Locations:	
Opening hours:	
Numbers Utilising Centre:	
Issues	No issues known with any of these centres.

10. Health

Public Health:	
Mental Health:	

INFRASTRUCTURE

1. Transport

(If roads, airstrips etc closed, include estimated time of opening)

Aviation:	Not affected at this stage.
Rail:	Most lines operational, running reduced services.
Road:	Most major roads have re-opened.
Marine:	MSQ planning commenced for emergency moorings away from river flow for vessels as soon as safe. Also commencing salvage operation for debris and survey to clear sunken debris and allow opening of pipelines for fuel. No water public transport operating as yet.
Other:	

Version – 1.01a 11/01/2011

12. Structures

Homes and Streets:	See above
Council:	
Government Offices:	
Schools:	
Hospitals:	
Dams:	

13. Services

Communications <i>(If communications out, include estimated time of reconnection)</i>	
Telephone Network:	<p>Please note, Telstra is not forthcoming on specific information at all and will only provide generic advice in a media release.</p> <p>Key exchanges are operating. Some restoration to inner city/north suburbs</p>
Mobile Telephone Network:	Some restoration overnight to south Brisbane areas
Radio (2-way):	
Broadcast Radio / TV:	
Power <i>(If power out, include estimated time of reconnection)</i>	
Mains power:	<p>Outages: Brisbane:</p> <p>Map attached.</p>
Auxiliary power:	
Public Transport	
	Limited services only.
Water	
	<p>Water quality is good and safe.</p> <p>Volume is a concern, key assets are slowly coming back on line (no advice as to which ones or how many). Water restrictions need to be adhered to and submission has been made to Premier's Department by Water for media messages to be distributed.</p>
Sewerage	
	No significant issues at this time.

ECONOMIC

Version – 1.01a 11/01/2011

14. INDUSTRY

Sector:	
Sector:	
Finance:	

ENVIRONMENT**15. Environmental Impact**

Not known yet.

LOCAL ARRANGEMENTS**TOWN (for Premiers Report)**

	Houses still inundated	Yards still inundated	Houses evacuated	People evacuated	Houses affected	Businesses affected	Towns cut off (isolated)
Please add towns as req.							

* these figures are daily total (not cumulative).

16. Updates to District/Local Contacts

Changes to Contacts:	
----------------------	--

Author: A/Supt B Huxley	Date: 15/1/11	Time: 0400hrs	Sign off: AC Doyle	Date: 15/1/11	Time: 0430hrs
Signature		Signature			

Version – 1.01a 11/01/2011



Queensland Government
 Department of Emergency Services
 Emergency Management Queensland

Situation Report

To: State Disaster Co-ordination Centre	From: Brisbane District Disaster Co-ordination Unit
CC:	

Date	Time	Sitrep No.
15 Jan 2011	06:00	24

SITUATION OVERVIEW

1. Weather

(Local observations)

Mostly fine, a light shower or 2, moderate winds E to SE, Temp Min 21 Max 28.

2. Damage assessment Overview

(Include brief Summary of effects)

Inundation figures:

At the peak:

Total affected: 14,212 – 11,776 residential; 2,436 commercial

Partially flooded: 11,726 – 9,847 residential; 1,879 commercial

Complete inundation: 2,486 – 1,929 residential; 557 commercial

As at 0800hrs 14/1:

Total affected: 10,701 – 7,038 residential; 3663 commercial

Partially flooded: 9,498 – 6,267 residential; 3231 commercial

Complete inundation: 1,203 – 771 residential; 432 commercial

As at 0800hrs 15/1/2011

Total affected: 5,930 – 3,352 residential; 2578 commercial

Partially flooded: 5,755 – 3,303 residential; 2,452 commercial

Complete inundation: 171 – 49 residential; 122 commercial

It is anticipated these inundations will remain constant through today with minimal change in the flood levels. Expected height of 2.2m at high tide. Any further projections concerning inundation will be forwarded to the DDC as soon as received.

Current Major Road Closures:

Ipswich Motorway at Riverview and Oxley Flats;

Centenary Hwy, Jindalee (outbound)(will be closed for several days due to damage);

ICB at Breakfast Creek tunnel (expected to open at 6am this morning);

Ipswich Rd at Muriel Ave;

Riaweena Rd at Orange Grove Rd;

Granard Rd, Rocklea;

Version – 1.01a 11/01/2011

Goodwill Bridge

3. Media Issues*(Include brief details of any media related issues)*

Nil

REGIONAL REPORTS**4. Summary Of Past 24 Hours By DDMG / LDMG / Region***(Include brief details of operations; visits, etc)***Metropolitan North**

Police continue to provide significant assistance monitoring intersections where lights are out and road closures where levels are falling and crossings are being attempted.

Moggill Rd, Bellbowrie Rd and Mt Crosby Rd are now all open to vehicular traffic, anticipated large movement of people in that area.

Metropolitan South

Minor flooding remains in some areas, most road blockages are now due to mud and debris, slowly being cleared. Clean up has begun in earnest with residents putting flood damaged property on the footpath for collection by BCC (as agreed).

Police resources are stretched very thin with the re-deployment of ADF staff to other areas.

Combined

Numerous traffic crashes occurring as people try and make their way through local streets where water has decreased, but mud and small amounts of water are making roads difficult to navigate.

5. Projected Operations For Next 24/48 Hours*(Major problems next 24/48 hours. Anticipated resource requirements, including food re-supply)*

Anticipated river levels will return to normal levels by Sunday.

Planning commenced for recovery. Supt Baade leading QPS planning and liaising with LDCC.

Current mission to continue response to security and calls for service, assistance of displaced persons and patrols of affected areas. **Further** commence assessment of impact of event.

Major stakeholders increasing involvement now we are in recovery phase.

- QFRS: Damage assessment; water pumping and washing down locations; cleanup and recovery.
- Public Health: 10 key strategies being rolled out, focus on public health and safety.
- MSQ: Monitoring of River and Bay; to commence surveying as soon as able. Also planning for future of Riverside Walkway.
- ADF: assisting all agencies where required with 300 – 350 staff on the ground.
- QR – anticipates all services will be fully operational by Monday.
- EMQ: SES – 100 volunteers in Brisbane area assisting.

Version – 1.01a 11/01/2011

- **Environmental Health Teams are inspecting 201 flood-affected food services premises. To date, 90 have been inspected with the remaining properties anticipated to have inspections completed by 1200hrs 15 January 2011.**

FACTS AND STATISTICS

6. Response

SES Tasks:	Received:	Completed:
SES Numbers		
Local:		
Deployed:		
Off Deployed		
EMQ:		
QFRS:		
QAS:		
Resources Available:		
Problems Encountered:		

SOCIAL

7. Population

Deceased:	
Injured:	
Missing:	

8. Evacuations

Evacuation Centres Activated:	Current capacity with reserve centres to accommodate 13,000 people. Brisbane RNA QEII Full time police presence at both centres.
Numbers Registered at Centres:	RNA – 1406 registered (1028 on site) QEII – 381 registered (180 on site)
Numbers Staying in Centres:	
Origin:	

Version – 1.01a 11/01/2011

9. Community Recovery Centres

Locations:	9 Community Evacuation Centres currently operating
Opening hours:	
Numbers Utilising Centre:	70 persons
Issues	No issues identified with any of these centres. These numbers shall be reviewed this morning

10. Health

Public Health:	
Mental Health:	

INFRASTRUCTURE**11. Transport***(If roads, airstrips etc closed, include estimated time of opening)*

Aviation:	Not affected at this stage.
Rail:	Most lines operational, still running reduced services.
Road:	Most major roads have re-opened only closures above All BCC road crews are working today (15-1-2011) on the major roads to ensure traffic flow capabilities are increased.
Marine:	MSQ planning commenced for emergency moorings away from river flow for vessels as soon as safe. Also commencing salvage operation for debris and survey to clear sunken debris and allow opening of pipelines for fuel. No water public transport operating as yet.
Other:	

12. Structures

Homes and Streets:	See above
--------------------	-----------

Version – 1.01a 11/01/2011

Council:	
Government Offices:	
Schools:	
Hospitals:	
Dams:	

13. Services

Communications (If communications out, include estimated time of reconnection)	
Telephone Network:	Please note, Telstra is not forthcoming on specific information at all and will only provide generic advice in a media release. Key exchanges are operating. Some restoration to inner city/north suburbs
Mobile Telephone Network:	Some restoration overnight to south Brisbane areas
Radio (2-way):	
Broadcast Radio / TV:	
Power (If power out, include estimated time of reconnection)	
Mains power:	Outages: Brisbane: 18708 (Brisbane North, South and West)
Auxiliary power:	
Public Transport	
	Limited services only.
Water	
	Water quality is good and safe. Volume is a concern, key assets are slowly coming back on line (no advice as to which ones or how many). Water restrictions need to be adhered to and submission has been made to Premier's Department by Water for media messages to be distributed.
Sewerage	
	No significant issues at this time.

ECONOMIC

14. INDUSTRY

Sector:	
Sector:	
Finance:	

Version – 1.01a 11/01/2011

ENVIRONMENT**15. Environmental Impact**

Not known yet.

LOCAL ARRANGEMENTS**TOWN (for Premiers Report)**

	Houses still inundated	Yards still inundated	Houses evacuated	People evacuated	Houses affected	Businesses affected	Towns cut off (isolated)
As at 0800 15/1/2011	3 352	5 930			3 352	2 452	
Partially inundated	3 303						
Completely Inundated	49						

* these figures are daily total (not cumulative).

16. Updates to District/Local Contacts

Changes to Contacts:

Author: Sen Sgt D J Nevin	Date: 15/1/11	Time: 0400hrs	Sign off: AC Martin	Date: 15/1/11	Time: 0400hrs
Signature			Signature		

Version – 1.01a 11/01/2011



Queensland Government
 Department of Emergency Services
 Emergency Management Queensland

Situation Report

To: State Disaster Co-ordination Centre	From: Brisbane District Disaster Co-ordination Unit
CC:	

Date	Time	Sitrep No.
15 Jan 2011	15:00	25

SITUATION OVERVIEW

1. Weather

(Local observations)

A morning shower or two. Becoming fine in the afternoon. Light to moderate SE winds with an afternoon E to NE seabreeze.

Precis: Mostly fine, morning shower

City: Max 28

Bayside: Max 27

2. Damage assessment Overview

(Include brief Summary of effects)

Inundation figures:

At the peak:

Total affected: 14,212 – 11,776 residential; 2,436 commercial

Partially flooded: 11,726 – 9,847 residential; 1,879 commercial

Complete inundation: 2,486 – 1,929 residential; 557 commercial

As at 0800hrs 14/1:

Total affected: 10,701 – 7,038 residential; 3663 commercial

Partially flooded: 9,498 – 6,267 residential; 3231 commercial

Complete inundation: 1,203 – 771 residential; 432 commercial

As at 0800hrs 15/1/2011

Total affected: 5,930 – 3,352 residential; 2578 commercial

Partially flooded: 5,755 – 3,303 residential; 2,452 commercial

Complete inundation: 171 – 49 residential; 122 commercial

Version – 1.01a 11/01/2011

It is anticipated these inundations will remain constant through today with minimal change in the flood levels. Expected height of 2.2m at high tide. Any further projections concerning inundation will be forwarded to the DDC as soon as received.

Current Major Road Closures:

Ipswich Motorway at Riverview and Oxley Flats;
Centenary Hwy, Jindalee (outbound)(will be closed for several days due to damage);
Ipswich Rd at Muriel Ave;
Goodwill Bridge

3. Media Issues

(Include brief details of any media related issues)

Nil

REGIONAL REPORTS

4. Summary Of Past 24 Hours By DDMG / LDMG / Region

(Include brief details of operations; visits, etc)

Metropolitan North

Police continue to provide significant assistance monitoring intersections where lights are out. Energex is working to resolve power issues within CBD.

Moggill Rd, Bellbowrie Rd and Mt Crosby Rd are now all open to vehicular traffic, anticipated large movement of people in that area.

Metropolitan South

Minor flooding remains in some areas, most road blockages are now due to mud and debris, slowly being cleared. Clean up has begun in earnest with residents putting flood damaged property on the footpath for collection by BCC (as agreed).

Police resources are stretched very thin with the re-deployment of ADF staff to other areas.

Combined

Numerous traffic crashes occurring as people try and make their way through local streets where water has decreased, but mud and small amounts of water are making roads difficult to navigate.

5. Projected Operations For Next 24/48 Hours

(Major problems next 24/48 hours. Anticipated resource requirements, including food re-supply)

Anticipated river levels will return to normal levels by Sunday.

Planning commenced for recovery. Supt Baade leading QPS planning and liaising with LDCC.

Current mission to continue response to security and calls for service, assistance of displaced persons and patrols of affected areas. **Further** commence assessment of impact of event.

Major stakeholders increasing involvement now we are in recovery phase.

- QFRS: Damage assessment; water pumping and washing down locations; cleanup and

Version – 1.01a 11/01/2011

recovery.

- Public Health: Focus on public health and safety.
- MSQ: Monitoring of River and Bay; to commence surveying as soon as able. Also planning for future of Riverside Walkway.
- ADF: assisting all agencies where required with 300 – 350 staff on the ground.
- QR – anticipates all services will be fully operational by Monday. Ipswich line still closed from Darra to Ipswich. Trains going to Sherwood and then being transported by bus.
- EMQ: SES – 100 volunteers in Brisbane area assisting.
- **Environmental Health Teams are inspecting 201 flood-affected food services premises. To date, 90 have been inspected with the remaining properties anticipated to have inspections completed by 1200hrs 15 January 2011.**

FACTS AND STATISTICS

6. Response

SES Tasks:	Received:	Completed:
SES Numbers		
Local:		
Deployed:		
Staff Deployed		
EMQ:		
QFRS:		
QAS:		
Resources Available:		
Problems Encountered:		

SOCIAL

7. Population

Deceased:	
Injured:	
Missing:	

8. Evacuations

Evacuation Centres Activated:	<p>Current capacity with reserve centres to accommodate 13,000 people.</p> <p>Brisbane RNA 327 QEII 228</p> <p>Full time police presence at both centres.</p>
-------------------------------	---

Version – 1.01a 11/01/2011

Numbers Registered at Centres:	RNA – 1406 registered (392 on site) QEII – 381 registered (228 on site)
Numbers Staying in Centres:	
Origin:	

9. Community Recovery Centres

Locations:	9 Community Evacuation Centres currently operating
Opening hours:	
Numbers Utilising Centre:	620 persons
Issues	No issues identified with any of these centres. These numbers shall be reviewed tomorrow morning

10. Health

Public Health:	
Mental Health:	Have been attending RNA showgrounds to provide support to evacuees.

INFRASTRUCTURE

11. Transport

(If roads, airstrips etc closed, include estimated time of opening)

Aviation:	Not affected at this stage.
Rail:	Most lines operational, still running reduced services on Ipswich line.
Road:	Most major roads have re-opened only closures above All BCC road crews are working today (15-1-2011) on the major roads to ensure traffic flow capabilities are increased.

Version – 1.01a 11/01/2011

Marine:	MSQ planning commenced for emergency moorings away from river flow for vessels as soon as safe. Also commencing salvage operation for debris and survey to clear sunken debris and allow opening of pipelines for fuel. No water public transport operating as yet.
Other:	

12. Structures

Homes and Streets:	See above
Council:	
Government Offices:	
Schools:	
Hospitals:	
Jams:	

13. Services

Communications <i>(If communications out, include estimated time of reconnection)</i>	
Telephone Network:	Please note, Telstra is not forthcoming on specific information at all and will only provide generic advice in a media release. Key exchanges are operating. Some restoration to inner city/north suburbs
Mobile Telephone Network:	Some restoration overnight to south Brisbane areas
Radio (2-way):	
Broadcast Radio / TV:	
Power <i>(If power out, include estimated time of reconnection)</i>	
Mains power:	Outages: Brisbane: 15403 (Brisbane North, South and West) Meeting conducted with Energex 9 am 15/01/2011 re access to secure areas to restore essential services. Arrangements made for Energex to engage a locksmith in order to enter secure areas and for a police officer to be made available to assist. This commenced at 1pm 15/01/2011 and will continue to approximately 2am in an effort to ensure restoration of essential services.
Auxiliary power:	
Public Transport	
	Limited services only.
Water	

Version – 1.01a 11/01/2011

	Water quality is good and safe. Volume is a concern, key assets are coming back on line (no advice as to which ones or how many). Water restrictions need to be adhered to and submission has been made to Premier's Department by Water for media messages to be distributed.
Sewerage	
	No significant issues at this time.

ECONOMIC

14. INDUSTRY

Sector:	
Sector:	
Finance:	

ENVIRONMENT

15. Environmental Impact

Not known yet.

LOCAL ARRANGEMENTS

Brisbane (for Premiers Report)

	Houses still inundated	Yards still inundated	Houses evacuated	People evacuated	Houses affected	Businesses affected	Towns cut off (isolated)
As at 0800 15/1/2011	3 352	5 930			3 352	2 452	
Partially Inundated	3 303						
Completely Inundated	49						

* these figures are daily total (not cumulative).

Numbers have not changed due to the high tide.

16. Updates to District/Local Contacts

Changes to Contacts:	
----------------------	--

Author: Sen Sgt J F Harm	Date: 15/1/11	Time: 1400 hrs	Sign off: AC Martin	Date: 15/1/11	Time: 1400hrs
Signature			Signature		

Version – 1.01a 11/01/2011



Queensland Government
 Department of **Emergency Services**
 Emergency Management Queensland

Situation Report

To: State Disaster Co-ordination Centre	From: Brisbane District Disaster Co-ordination Unit
CC:	

Date	Time	Sitrep No.
16 Jan 2011	03:00	26

SITUATION OVERVIEW



Weather
 (Local observations)

Mostly fine, morning shower, Light to moderate S to SE winds with an afternoon E to NE sea breeze, Temp Min 20 Max 29.

2. Damage assessment Overview (Include brief Summary of effects)

Inundation figures:

At the peak:

Total affected: 14,212 – 11,776 residential; 2,436 commercial

Partially flooded: 11,726 – 9,847 residential; 1,879 commercial

Complete inundation: 2,486 – 1,929 residential; 557 commercial

As at 0800hrs 14/1:

Total affected: 10,701 – 7,038 residential; 3663 commercial

Partially flooded: 9,498 – 6,267 residential; 3231 commercial

Complete inundation: 1,203 – 771 residential; 432 commercial

Projected figures for 0800hrs 16/1:

Total affected: 5,930 – 3,352 residential; 2578 commercial

Partially flooded: 5,755 – 3,303 residential; 2,452 commercial

Complete inundation: 171 – 49 residential; 122 commercial

Current Major Road Closures:

Auchenflower - Dixon Street at Park Lane
 Auchenflower - Lang Parade
 Auchenflower - Grimes Street
 Bardon - Bowman Parade
 Bellbowrie - Kangaroo Gully Road
 Berrinba - Wembley Road
 Brisbane City - Queens Wharf Road
 Brisbane City - Victoria Bridge (bus lanes only)

Version – 1.01a 11/01/2011

Brookfield - Gap Creek Road
 Brookfield - Greentrees Avenue
 Brookfield - Deerhurst Road
 Brookfield - Gold Creek Road
 Chelmer - Rosebery Street
 Chelmer - Oxley Road between Chelmer Street East Coonan Street Bridge (Including Wharf Street)
 Fairfield - Kingslea Street
 Fairfield - Violet Street
 Fairfield - Noble Street
 Fig Tree Pocket - Fig Tree Pocket Road near Ormsby Street
 Graceville - Long Street East, Verney Road,
 Greenbank - Middle Lane outbound at Teviot Road Griffin - Dohles Rocks Road
 Gumdale - Formosa Road between Stanborough Road and Dairy Swamp Road
 Jindalee - Kangaloon Street Jindalee - Burrendah Road
 Joyner - Young's Crossing Road
 Karana Downs - Tanderra Way
 Kenmore - Gem Road, Scenic Road, Tourmaline Street, Parkway Place, Kingfisher Place, Wyndarra Street, Sunset Road
 Larapinta - Paradise Road
 Kyer - Murphys Creek Road
 Middle Park - Sumner Road at Westlake Drive
 Milton - Camford Street
 Milton - Douglas Street
 Milton - Haig Street
 Milton - Castlemaine Street
 Milton - Bayswater Road
 Milton - Heussler Terrace
 Milton - Park Street
 Moorooka - Fairfield Road and Muriel Avenue
 Mount Ommaney - Westlake Dive at Arrabri Avenue
 New Farm - Brunswick Street between Merthyr Road and Sydney Street - local traffic only Oxley - Oxley Station Road
 Oxley - Engerfield Road
 Pullenvale - Lancing Street
 Rocklea - Marshall Road
 Rocklea - Tramore Street
 Rocklea - Railway Terrace
 Sherbrook - Bowhill Road Blunder Rd to Beatty Road
 Sherbrook - Beatty Road to Success Road
 Sherwood - Egmont Road
 Sherwood - McKulla Street
 Sherwood - Strickland Terrace
 Sherwood - Lance Street
 Sherwood - Jolimont Street, Turner Street, Joseph Street, Hood Street, Ferry Street, Sumner - Wacol Station Road 100m before Sumner Road at Sawill Circuit
 Toowong - Dixon Street between land Street and Milton Road
 Toowong - Josling Street
 West End - Grey Street between Montague Street and Hoogley Street
 West End - Ryan Street
 West End - Gray Street
 West End - Riverside Drive and all associated side streets are closed due to debris and cleaning activities
 West Lake - Westlake Drive
 West Lake - Summit Place
 West Lake - Tennant Street at Horizon Drive
 Willawong - King Avenue at Learoyd Road
 Windsor - Noble Street at Newmarket Road

 Chuwar - Colleges Crossing in Mt Crosby closed.
 Dinmore - Warrego Highway between Dinmore and Toowoomba is re-opened in both directions with reduced

Version – 1.01a 11/01/2011

lanes and a 80 km speed limit.

Goodna - Ipswich Motorway is now open with traffic reduced to one lane in either direction from Granard Road to Blunder Road then all lanes are open to the Warrego Highway.

Winwill - Gatton-Clifton Road is closed to all traffic between Doyles Camp Bridge and McGinley's Road.

There is a 5 tonne load limit between McGinley's Road and the New England Highway.

Mt Sylvia Road is closed from the second last floodway due to road damage. Motorists are advised to seek an alternative route.

Coronation Drive has reopened with traffic reduced to one lane westbound and two lanes eastbound.

Rocklea - Ipswich Mwy between Granard Rd and Sherwood Rd northbound is currently blocked with diversions via Orange Grove Road until 5pm

Updates for the Ipswich Motorway on and off ramps:

Eastbound from Centenary Highway to Granard Road:

Douglas Street on/off ramps are open

Oxley/Blunder Road on/off ramps are closed Granard Road on/off ramp is open.

Westbound on the Ipswich Motorway from Granard Road:

Randolph Street off ramp is closed.

Eastbound on the Ipswich Motorway:

Donladson Road on/off ramps closed

Suscatand Street on/off ramps closed

Boundary Road on/off ramps closed.

3. Media Issues

(Include brief details of any media related issues)

Nil

REGIONAL REPORTS

4. Summary Of Past 24 Hours By DDMG / LDMG / Region

(Include brief details of operations; visits, etc)

Metropolitan North

Five drums (3 x 44g and 2 x 10Ltrs) located on shoreline adjacent to Flinders Pde Brighton btw 14th and 18th Ave. Drums had no markings, QFRS and Hazmat attended and ascertained drums contained Sulphuric and Hydrofluoric acids. QFRA advise all drums secure with exception of one which had split with contents believed to have leaked out and diluted. Drums secured by QFRS prior to removal by BCC

Police are continuing looting patrols and monitoring of staff safety and welfare. There is also management of local traffic congestion.

Metropolitan South

Clean up efforts have occurred in flood affected areas. Heavy traffic flows have occurred in these areas. No reports of looters arrested or detained in Metro South Region.

Current policing activities include traffic control and crowd management throughout the flood affected areas. Flood affected areas in Morningside have largely been cleaned up.

Version – 1.01a 11/01/2011

Combined

Police are continuing looting patrols and traffic management.

5. Projected Operations For Next 24/48 Hours

(Major problems next 24/48 hours. Anticipated resource requirements, including food re-supply)

BCC volunteer registration centre at Mt Cootha – significant parking issues with volunteers at 1230hrs during changeover. Similar problems expected on Sunday 16/1/2011.

Monitoring of Coronation Drive re possible slippage of part of roadway

Major traffic congestion around Toowong and Indooroopilly areas.

Anticipated river levels will return to normal levels by Sunday.

Planning commenced for recovery. Supt Baade leading QPS planning and liaising with LDCC.

Current mission to continue response to security and calls for service, assistance of displaced persons and patrols of affected areas. **Further** commence assessment of impact of event.

Major stakeholders increasing involvement now we are in recovery phase.

- QFRS: Damage assessment; water pumping and washing down locations; cleanup and recovery.
- Public Health: 10 key strategies being rolled out, focus on public health and safety.
- MSQ: Monitoring of River and Bay; to commence surveying as soon as able. Also planning for future of Riverside Walkway.
- ADF: assisting all agencies where required with 300 – 350 staff on the ground.
- QR – anticipates all services will be fully operational by Monday.
- EMQ: SES – 100 volunteers in Brisbane area assisting.

FACTS AND STATISTICS**6. Response**

SES Tasks:	Received:	Completed:
SES Numbers		
Local:		
Deployed:		
Staff Deployed		
EMQ:		
QFRS:		
QAS:		
Resources Available:		

Version – 1.01a 11/01/2011

Problems Encountered:

SOCIAL**7. Population**

Deceased:	
Injured:	
Missing:	

8. Evacuations

Evacuation Centres Activated:	Current capacity with reserve centres to accommodate 13,000 people. Brisbane RNA QEII Full time police presence at both centres.
Numbers Registered at Centres:	RNA – 1407 QEII – 517
Numbers Staying in Centres:	RNA – 372 QEII – 217
Origin:	RNA – FV DDO QEII – Onsite supervisor

9. Community Recovery Centres

Locations:	
Opening hours:	
Numbers Utilising Centre:	
Issues	No issues known with any of these centres.

10. Health

Public Health:	
Mental Health:	

Version – 1.01a 11/01/2011

INFRASTRUCTURE

11. Transport

(If roads, airstrips etc closed, include estimated time of opening)

Aviation:	Not affected at this stage.
Rail:	Most lines operational, running reduced services.
Road:	Most major roads have re-opened.
Marine:	MSQ planning commenced for emergency moorings away from river flow for vessels as soon as safe. Also commencing salvage operation for debris and survey to clear sunken debris and allow opening of pipelines for fuel. No water public transport operating as yet.
Other:	

12. Structures

Homes and Streets:	See above
Council:	
Government Offices:	
Schools:	
Hospitals:	
Dams:	

Services

Communications

(If communications out, include estimated time of reconnection)

Telephone Network:	Please note, Telstra is not forthcoming on specific information at all and will only provide generic advice in a media release. Key exchanges are operating. Some restoration to inner city/north suburbs
Mobile Telephone Network:	Some restoration overnight to south Brisbane areas
Radio (2-way):	
Broadcast Radio / TV:	

Power

(If power out, include estimated time of reconnection)

Mains power:	Outages: Brisbane:
--------------	-----------------------

Version – 1.01a 11/01/2011

	<p>Energex is working with private electrical contractors to fast track reconnections to residences that lost power. First priority is given to homes. Currently working with the Master Electricians who are assigning electricians. Reconnection process is co-ordinated by Energex.</p> <p>Customers affected: approximately 13993 Customers restored: approximately 12032.</p> <p>ENERGEX have engaged a locksmith in order to enter secure areas and for a police officer to be made available to assist. This commenced at 1pm 15/01/2011 and concluded at 2300hrs. It is anticipated that the process will recommence at 0800hrs 16/1/11.</p>
Auxiliary power:	
Public Transport	
	Limited services only.
Water	
	<p>Water quality is good and safe.</p> <p>Volume is a concern, key assets are slowly coming back on line (no advice as to which ones or how many). Water restrictions need to be adhered to and submission has been made to Premier's Department by Water for media messages to be distributed.</p>
Sewerage	
	No significant issues at this time.

ECONOMIC

14. INDUSTRY

Sector:	
Sector:	
Finance:	

ENVIRONMENT

15. Environmental Impact

Not known yet.

LOCAL ARRANGEMENTS

TOWN (for Premiers Report)

	Houses still inundated	Yards still inundated	Houses evacuated	People evacuated	Houses affected	Businesses affected	Towns cut off (isolated)

Version – 1.01a 11/01/2011

Please add towns as req.							

** these figures are daily total (not cumulative).*

16. Updates to District/Local Contacts

Changes to Contacts:	
----------------------	--

Author: S/Const Shane Stanley	Date: 16/1/11	Time: 0300hrs	Sign off: AC DOYLE	Date: 16/1/11	Time: 0300hrs
Signature			Signature		

Version – 1.01a 11/01/2011



Queensland Government
 Department of Emergency Services
 Emergency Management Queensland

Situation Report

To: State Disaster Co-ordination Centre	From: Brisbane District Disaster Co-ordination Unit
CC:	

Date	Time	Sitrep No.
16 Jan 2011	16:00	27

SITUATION OVERVIEW



A morning shower or two, becoming fine in the afternoon. Light to moderate S to SE winds with an afternoon easterly sea breeze.

Precise: Mostly fine, morning shower

City: Max 29

Bayside: Max 28

2. Damage assessment Overview

(Include brief Summary of effects)

Inundation figures:

At the peak:

Total affected: 14,212 – 11,776 residential; 2,436 commercial

Partially flooded: 11,726 – 9,847 residential; 1,879 commercial

Complete inundation: 2,486 – 1,929 residential; 557 commercial

As at 0800hrs 14/1:

Total affected: 10,701 – 7,038 residential; 3663 commercial

Partially flooded: 9,498 – 6,267 residential; 3231 commercial

Complete inundation: 1,203 – 771 residential; 432 commercial

Projected figures for 0800hrs 16/1:

Total affected: 5,930 – 3,352 residential; 2578 commercial

Partially flooded: 5,755 – 3,303 residential; 2,452 commercial

Complete inundation: 171 – 49 residential; 122 commercial

Current Major Road Closures: either due to flooding or clean up process (current as at 1400hrs)

Berrinba – Wembley Road
 Brisbane City – Queens Wharf Road

Version – 1.01a 11/01/2011

Brookfield - Gold Creek Road
 Chelmer - Halsbury Street and Chelmer Street East
 Dutton Park - TJ Memorial Drive is closed between Brisbane Corso and Gladstone Road
 Fairfield - Noble Street through to Fairfield Road
 Fairfield - Venner Road between Fairfield Road and Ipswich Road
 Goodna - Alice Street between Church Street and Bertha Road.
 Graceville - Bridge Street is open inbound from Honour Av
 Graceville - Graceville Avenue from Oxley Road East to Nadine Street
 Graceville - Long Street East
 Graceville - Verney Road from Nadine Street West
 Greenbank - Middle Lane outbound at Teviot Road
 Kingfisher Place, Wyndarra Street, Sunset Road
 Larapinta - Paradise Road
 Milton - Castlemaine Street
 Milton - Douglas Street at Park Road
 Milton - Dorsey Street
 Milton - Haigh Road
 Milton - La Dolce
 Milton - Macintosh Street
 Milton - Vincent Street
 Milton - Park Street closed at Park Lane
 New Farm - Brunswick Street between Merthyr Road and Sydney Street - local traffic only
 Oxley - Campana Street
 Oxley - Englefield Road
 Oxley - Bannerman Street
 Oxley - Oxley Station Road
 Paddington - Bayswater Street
 Rocklea - Bannerman Street
 Rocklea - Colwell Street
 Rocklea - Randolph Street
 Sherwood - Egmont Road
 St Lucia - Brisbane Street
 St Lucia - Bryce Street
 St Lucia - Macquarie Street
 St Lucia - Mitre Street
 St Lucia - Munro Street
 Tennyson - King Arthur Terrace
 West End - Carlow Street
 West End - Hoogley Street
 West End - Orleigh Street
 West End - Ryan Street is closed from Hoogley Street
 West End - Riverside Drive and all associated side streets
 Windsor - Noble Street at Newmarket Road

3. Media Issues

(Include brief details of any media related issues)

Persons attending locations

REGIONAL REPORTS

4. Summary Of Past 24 Hours By DDMG / LDMG / Region

(Include brief details of operations; visits, etc)

Version – 1.01a 11/01/2011

Metropolitan North

Police are continuing looting patrols and monitoring of staff safety and welfare. There is also management of local traffic congestion.

Metropolitan South

Clean up efforts have occurred in flood affected areas. Heavy traffic flows have occurred in these areas. No reports of looters arrested or detained in Metro South Region.

Current policing activities include traffic control and crowd management throughout the flood affected areas. The area of Yeronga and Fairfield are being targeted for clean up by the ADF to open up Fairfield Road as quickly as possible

In addition QFRS have sent 8 pump appliances to the Rocklea Markets to assist in the cleanup and to restore the markets to operational status.

Combined

Police are continuing looting patrols and traffic management.

ALL EVAC CENTRES HAVE BEEN CANVASSED AND NO IDENTIFIED RESUPPLY NEEDS AT THIS TIME.

5. Projected Operations For Next 24/48 Hours

(Major problems next 24/48 hours. Anticipated resource requirements, including food re-supply)

Current status is Level 1 Recovery.

A comprehensive review of staff and processes has been conducted with a scaling back of staff within the DDCC. A 24/7 presence will still be undertaken and reviewed on Wednesday 19/01/2011.

BCC volunteer registration centre at Mt Cootha – significant parking issues with volunteers at 1230hrs during changeover. Similar problems expected on Sunday 16/1/2011.

Monitoring of Coronation Drive re possible slippage of part of roadway

Major traffic congestion around Toowong and Indooroopilly areas.

Anticipated river levels will return to normal levels by Sunday.

Concerted clean up by ADF of Fairfield Road area.

Proposed relocation of The Island barge for 17 January, pending adequate weather conditions for safety.

Planning commenced for recovery. Supt Baade leading QPS planning and liaising with LDCC.

Current mission to continue response to security and calls for service, assistance of displaced persons and patrols of affected areas. **Further** commence assessment of impact of event.

Major stakeholders increasing involvement now we are in recovery phase.

- QFRS: Damage assessment; water pumping and washing down locations; cleanup and recovery.
- Public Health: 10 key strategies being rolled out, focus on public health and safety.
- MSQ: Monitoring of River and Bay; to commence surveying as soon as able. Also planning for future of Riverside Walkway.
- ADF: assisting all agencies where required with 300 – 350 staff on the ground.

Version – 1.01a 11/01/2011

- QR – anticipates all services will be fully operational by Monday.
- EMQ: SES – 100 volunteers in Brisbane area assisting.

FACTS AND STATISTICS

6. Response

SES Tasks:	Received:	Completed:
SES Numbers		
Local:		
Deployed:		
Off Deployed		
EMQ:		
QFRS:		
QAS:		
Resources Available:		
Problems Encountered:		

SOCIAL

7. Population

Deceased:	
Wounded:	
Missing:	

8. Evacuations

Evacuation Centres Activated:	Current capacity with reserve centres to accommodate 13,000 people. Brisbane RNA QEII Full time police presence at both centres.
Numbers Registered at Centres:	RNA – 1407 QEII – 517
Numbers Staying in Centres:	RNA – 305 QEII – 165
Origin:	RNA – Onsite supervisor QEII – Onsite supervisor

Version – 1.01a 11/01/2011

9. Community Recovery Centres

Locations:	
Opening hours:	
Numbers Utilising Centre:	
Issues	No issues known with any of these centres.

10. Health

Public Health:	
Mental Health:	

INFRASTRUCTURE**11. Transport***(If roads, airstrips etc closed, include estimated time of opening)*

Aviation:	Not affected at this stage.
Rail:	Most lines operational, running reduced services. Ipswich line is still closed. Richlands Railway Station to be opened on 17/01/2011, a week ahead of schedule to assist with passenger transports.
Road:	Most major roads have re-opened.
Marine:	MSQ planning commenced for emergency moorings away from river flow for vessels as soon as safe. Also commencing salvage operation for debris and survey to clear sunken debris and allow opening of pipelines for fuel. No water public transport operating as yet.
Other:	

12. Structures

Homes and Streets:	See above
Council:	
Government Offices:	
Schools:	

Version – 1.01a 11/01/2011

Hospitals:	
Dams:	

13. Services

Communications (If communications out, include estimated time of reconnection)	
Telephone Network:	<p>Please note, Telstra is not forthcoming on specific information at all and will only provide generic advice in a media release.</p> <p>Key exchanges are operating. Some restoration to inner city/north suburbs</p>
Mobile Telephone Network:	Some restoration overnight to south Brisbane areas
Radio (2-way):	
Broadcast Radio / TV:	
Power (If power out, include estimated time of reconnection)	
Mains power:	<p>Energex is working with private electrical contractors to fast track reconnections to residences that lost power. First priority is given to homes. Currently working with the Master Electricians who are assigning electricians. Reconnection process is co-ordinated by Energex.</p> <p>Customers effected: 19828</p> <p>This number has increased due to technical faults occurring at Annerley, Fairfield, Highgate Hill, South Brisbane. Rocklea, West End, Woolloongabba and Yeronga.</p> <p>There still remains a large number of traffic control signals still not operating within the Brisbane area.</p> <p>ENERGEX have engaged a locksmith in order to enter secure areas and for a police officer to be made available to assist. This commenced at 1pm 15/01/2011 and concluded at 2300hrs. This process was commenced again at 0800hrs on 16/001/2011</p>
Auxiliary power:	
Public Transport	
	Limited services only.
Water	
	<p>Water quality is good and safe.</p> <p>Volume is a concern, key assets are slowly coming back on line (no advice as to which ones or how many). Water restrictions need to be adhered to and submission has been made to Premier's Department by Water for media messages to be distributed.</p>
Sewerage	

Version – 1.01a 11/01/2011

	No significant issues at this time.
--	-------------------------------------

ECONOMIC

14. INDUSTRY

Sector:	
Sector:	
Finance:	

ENVIRONMENT

15. Environmental Impact

Not known yet.

LOCAL ARRANGEMENTS

BRISBANE (for Premiers Report)

	Houses still inundated	Yards still inundated	Houses evacuated	People evacuated	Houses affected	Businesses affected	Towns cut off (isolated)
Please add towns as req.							

* these figures are daily total (not cumulative).

16. Updates to District/Local Contacts

Changes to Contacts:	
----------------------	--

Author: S/Sgt Harm	Date: 16/1/11	Time: 1430hrs	Sign off: AC Peter Marting	Date: 16/1/11	Time: 1600hrs
Signature			Signature		

Version – 1.01a 11/01/2011



Queensland Government
 Department of **Emergency Services**
 Emergency Management Queensland

Situation Report

To: State Disaster Co-ordination Centre	From: Brisbane District Disaster Co-ordination Unit
CC:	

Date	Time	Sitrep No.
17 Jan 2011	04:00	28

SITUATION OVERVIEW

 **Weather**
 (Local observations)

Forecast: Hazy, warm and humid.

City: Max 30

Bayside: Max 28

2. Damage assessment Overview

(Include brief Summary of effects)

Inundation figures:

 At the peak:

Total affected: 14,212 – 11,776 residential; 2,436 commercial

Partially flooded: 11,726 – 9,847 residential; 1,879 commercial

Complete inundation: 2,486 – 1,929 residential; 557 commercial

As at 0800hrs 14/1:

Total affected: 10,701 – 7,038 residential; 3663 commercial

Partially flooded: 9,498 – 6,267 residential; 3231 commercial

Complete inundation: 1,203 – 771 residential; 432 commercial

Projected figures for 0800hrs 16/1:

Total affected: 5,913 (includes other areas such as public space)

Yards inundated: 3,303 residential; 1,446 commercial

Houses inundated: 49 residential; 64 commercial

Majority of intersections without power have been restored, either by temporary generator power or fully.

Current Major Road Closures: either due to flooding or clean up process (current as at 1400hrs)

Berrinba – Wembley Road

Brisbane City - Queens Wharf Road

Brookfield - Gold Creek Road

Chelmer – Halsbury Street and Chelmer Street East

Version – 1.01a 11/01/2011

Dutton Park – TJ Memorial Drive is closed between Brisbane Corso and Gladstone Road
 Fairfield - Noble Street through to Fairfield Road
 Fairfield – Venner Road between Fairfield Road and Ipswich Road
 Goodna - Alice Street between Church Street and Bertha Road.
 Graceville – Bridge Street is open inbound from Honour Av
 Graceville – Graceville Avenue from Oxley Road East to Nadine Street
 Graceville - Long Street East
 Graceville - Verney Road from Nadine Street West
 Greenbank - Middle Lane outbound at Teviot Road
 Kingfisher Place, Wyndarra Street, Sunset Road
 Larapinta - Paradise Road
 Milton - Castlemaine Street
 Milton - Douglas Street at Park Road
 Milton – Dorsey Street
 Milton – Haigh Road
 Milton – La Dolce
 Milton – Macintosh Street
 Milton – Vincent Street
 Milton - Park Street closed at Park Lane
 New Farm - Brunswick Street between Merthyr Road and Sydney Street - local traffic only
 Oxley – Campana Street
 Oxley – Englefield Road
 Oxley – Bannerman Street
 Oxley - Oxley Station Road
 Paddington – Bayswater Street
 Rocklea – Bannerman Street
 Rocklea – Colwell Street
 Rocklea – Randolph Street
 Sherwood - Egmont Road
 St Lucia – Brisbane Street
 St Lucia – Bryce Street
 St Lucia – Macquarie Street
 St Lucia – Mitre Street
 St Lucia – Munro Street
 Tennyson - King Arthur Terrace
 West End – Carlow Street
 West End – Hoogley Street
 West End – Orleigh Street
 West End - Ryan Street is closed from Hoogley Street
 West End - Riverside Drive and all associated side streets
 Windsor - Noble Street at Newmarket Road

3. Media Issues

(Include brief details of any media related issues)

Nil

REGIONAL REPORTS

4. Summary Of Past 24 Hours By DDMG / LDMG / Region

(Include brief details of operations; visits, etc)

Metropolitan North

Unstable ammunition (believed 1 x round) exploded when scooped up by a Bobcat outside 23 Oxlaide Drive, New Farm and emptied into the back of a truck. ADF personnel currently examining scene which has been

Version – 1.01a 11/01/2011

cordoned off. Twenty (20) further live rounds found in rubbish on roadway. Truck contents being examined.

Intersections identified remaining without power to traffic control signals. Traffic Management Plan to be implemented through BCD, being first day for many businesses returning to work.

Metropolitan South

Rocklea Markets are operating as a distribution centre, running 24hrs. Numerous truck deliveries are expected early 17 January. Traffic will be managed locally, incorporated into the Disaster District Traffic Management Plan.

Combined

A Traffic Management Plan for peak periods on Monday and Tuesday has been developed and will be implemented by both Metro Regions with the assistance of OSC staff. Focus is to ensure free flow of traffic to and from the CBD and manage congestion.

Projected Operations For Next 24/48 Hours

Major problems next 24/48 hours. Anticipated resource requirements, including food re-supply)

Current status is Level 1 Recovery.

A comprehensive review of staff and processes has been conducted with a scaling back of staff within the DDCC. A 24/7 presence will still be undertaken and reviewed on Wednesday 19/01/2011.

Proposed relocation of The Island barge for 17 January, pending adequate weather conditions for safety.

Gully cleaning being conducted as a priority by BCC due to expected possible storms after 18/1/11.

Bulk bins continue to be rolled out for disposal of food waste to reduce health risks.

Planning is underway for collection of hazardous waste.

Inspections underway for food businesses partially or totally inundated; inspections underway for flammable and combustible storage premises; kerb-side waste disposal is continuing.

Possible change to RNA Evac centre: A meeting is scheduled for 0830hrs 17/1/11 between Dept of Communities, support providers and evacuees at the RNA Evac Centre to discuss the ongoing function of the centre. Looking at scaling back and ensuring only those who genuinely need ongoing assistance remain. Looking at announcing a closure date, possibly as early as 19 or 20 January. Further update will be provided after meeting concludes.

FACTS AND STATISTICS

6. Response

SES Tasks:	Received:	Completed:
------------	-----------	------------

Version – 1.01a 11/01/2011

SES Numbers	
Local:	
Deployed:	
Staff Deployed	
EMQ:	
QFRS:	
QAS:	
Resources Available:	
Problems Encountered:	

SOCIAL

7. Population

Deceased:	
Injured:	
Missing:	

8. Evacuations

Evacuation Centres Activated:	Current capacity with reserve centres to accommodate 13,000 people. Brisbane RNA QEII Full time police presence at both centres.
Numbers Registered at Centres:	RNA – 1407 QEII – 517
Numbers Staying in Centres:	RNA – 255 QEII – 200
Origin:	RNA – LDCC QEII – LDCC

9. Community Recovery Centres

Locations:	
Opening hours:	
Numbers Utilising Centre:	
Issues	No issues known with any of these centres.

Version – 1.01a 11/01/2011

10. Health

Public Health:	
Mental Health:	

INFRASTRUCTURE**11. Transport***(If roads, airstrips etc closed, include estimated time of opening)*

Aviation:	Not affected at this stage.
Rail:	Most lines operational, running reduced services. Ipswich line is still closed. Richlands Railway Station to be opened on 17/01/2011, a week ahead of schedule to assist with passenger transports.
Road:	Most major roads have re-opened. Traffic Management Plan in place for peak periods 17 and 18 January.
Marine:	MSQ planning commenced for emergency moorings away from river flow for vessels as soon as safe. Also commencing salvage operation for debris and survey to clear sunken debris and allow opening of pipelines for fuel. No water public transport operating as yet.
Other:	

12. Structures

Homes and Streets:	See above
Council:	
Government Offices:	
Schools:	
Hospitals:	
Dams:	

13. Services**Communications***(If communications out, include estimated time of reconnection)*

Telephone Network:	Please note, Telstra is not forthcoming on specific information at all and will only provide generic advice in a media release. Key exchanges are operating.
--------------------	--

Version – 1.01a 11/01/2011

Mobile Telephone Network:	
Radio (2-way):	
Broadcast Radio / TV:	
Power	
<i>(If power out, include estimated time of reconnection)</i>	
Mains power:	<p>Energex is working with private electrical contractors to fast track reconnections to residences that lost power. First priority is given to homes. Currently working with the Master Electricians who are assigning electricians. Reconnection process is co-ordinated by Energex.</p> <p>Customers effected: 19,823 Customers restored: 10,864</p> <p>ENERGEX have engaged a locksmith in order to enter secure areas and for a police officer to be made available to assist. This commenced at 1pm 15/01/2011 and concluded at 2300hrs. This process was commenced again at 0800hrs on 16/01/2011 and concluded at ____ hrs.</p>
Auxiliary power:	
Public Transport	
	<p>Buses to run on a regular Saturday timetable to enable a gradual return. Busway btn Woolloongabba and the Cultural Centre stations remains closed.</p> <p>Rail – Ipswich line closed between Darra and Ipswich/Rosewood.</p> <p>Transport will be free until 21 January.</p>
Water	
	<p>Water quality remains good and safe.</p> <p>All water pumping stations now operational.</p>
Sewerage	
	No significant issues at this time.

ECONOMIC

14. INDUSTRY

Sector:	
Sector:	
Finance:	

ENVIRONMENT

Version – 1.01a 11/01/2011

15. Environmental Impact

Not known yet.

LOCAL ARRANGEMENTS**BRISBANE (for Premiers Report)**

	Houses still inundated	Yards still inundated	Houses evacuated	People evacuated	Houses affected	Businesses affected	Towns cut off (isolated)
	49	3303				1510	
Please add towns as req.							

*these figures are daily total (not cumulative).***16. Updates to District/Local Contacts**

Changes to Contacts:

Author: S/Sgt Douglas	Date: 17/1/11	Time: 0400hrs	Sign off: AC Peter Martin	Date: 16/1/11	Time: 0400hrs
Signature			Signature DRAFT ONLY		

Version – 1.01a 11/01/2011



Queensland Government
 Department of Emergency Services
 Emergency Management Queensland

Situation Report

To: State Disaster Co-ordination Centre	From: Brisbane District Disaster Co-ordination Unit
CC:	

Date	Time	Sitrep No.
17 Jan 2011	15:00	29

SITUATION OVERVIEW

Weather

(Local observations)

Forecast: Partly cloudy, humidity 51%

City: Max 29

Bayside: Max 28

2. Damage assessment Overview

(Include brief Summary of effects)

Inundation figures:

At the peak:

Total affected: 14,212 – 11,776 residential; 2,436 commercial

Partially flooded: 11,726 – 9,847 residential; 1,879 commercial

Complete inundation: 2,486 – 1,929 residential; 557 commercial

As at 0800hrs 14/1:

Total affected: 10,701 – 7,038 residential; 3663 commercial

Partially flooded: 9,498 – 6,267 residential; 3231 commercial

Complete inundation: 1,203 – 771 residential; 432 commercial

Projected figures for 0800hrs 16/1:

Total affected: 5,913 (includes other areas such as public space)

Yards inundated: 3,303 residential; 1,446 commercial

Houses inundated: 49 residential; 64 commercial

Majority of intersections without power have been restored, either by temporary generator power or fully.

Current Major Road Closures: either due to flooding or clean up process (current as at 1400hrs)

BRISBANE CITY –

- ICB is open with reduced speed
- Coronation Drive is open – one lane westbound, two lanes eastbound

Version – 1.01a 11/01/2011

- Milton Rd, right turn into Castlemaine St blocked, delays expected
- Ipswich Motorway open

Berrinba – Wembley Road

Brisbane City – Queens Wharf Road

Brookfield – Gold Creek Road

Graceville – Long Street East

Greenbank – Middle Lane outbound at Teviot Road

Larapinta – Paradise Road

Milton – Castlemaine Street

Milton – Douglas Street at Park Road

Milton – Granzella St

Milton – Park Street closed

New Farm – Brunswick Street between Merthyr Road and Sydney Street – local traffic only

Sherwood – Egmont Road

Sherwood – Joseph St

West End – Carlow Street

West End – Hoogley Street

West End – Orleigh Street

West End – Ryan Street is closed from Hoogley Street

Windsor – Noble Street at Newmarket Road

Numerous short-term closures around suburbs for clean up, also.

3. Media Issues

(Include brief details of any media related issues)

Nil

REGIONAL REPORTS

4. Summary Of Past 24 Hours By DDMG / LDMG / Region

(Include brief details of operations; visits, etc)

Metropolitan North

No new issues.

Metropolitan South

Intersection of Sherwood and Fairfield Roads traffic control signals out for unknown period as control box needs replacement. 24hr police traffic control arranged.

Police deployed at Rocklea Markets due to large volume of trucks coming and going.

Combined

A Traffic Management Plan for peak periods on Monday and Tuesday has been developed and will be implemented by both Metro Regions with the assistance of OSC staff. Focus is to ensure free flow of traffic to and from the CBD and manage congestion.

Morning peak was without major incident.

Version – 1.01a 11/01/2011

5. Projected Operations For Next 24/48 Hours*(Major problems next 24/48 hours. Anticipated resource requirements, including food re-supply)*

Current status is Level 1 Recovery.

A comprehensive review of staff and processes has been conducted with a scaling back of staff within the DDCC. A 24/7 presence will still be undertaken and reviewed on Wednesday 19/01/2011.

POC closed down 1400hrs 17/1.

Anti-looting patrols commence 18/1. Interstate police have arrived.

Proposed relocation of The Island barge for 17 January, pending adequate weather conditions for safety.

Possible change to RNA Evac centre: At morning meeting it was agreed operations will scale back at the centre with a possible close date of Friday 21 Jan.

FACTS AND STATISTICS**6. Response**

SES Tasks:	Received:	Completed:
SES Numbers		
Local:		
Deployed:		
Staff Deployed		
EMQ:		
QFRS:		
QAS:		
Resources Available:		
Problems Encountered:		

SOCIAL**7. Population**

Deceased:	
Injured:	
Missing:	

8. Evacuations

Version – 1.01a 11/01/2011

Evacuation Centres Activated:	Current capacity with reserve centres to accommodate 13,000 people. Brisbane RNA QEII Full time police presence at both centres.
Numbers Registered at Centres:	RNA – 1407 QEII – 517
Numbers Staying in Centres:	RNA – 180 QEII – 122
Origin:	RNA – LDCC QEII – LDCC

Community Recovery Centres

Locations:	RNA, Yeronga, QEII, Corinda, East Brisbane, Indooroopilly, and Jamboree Heights.
Opening hours:	0830hrs to 1700hrs daily
Numbers Utilising Centre:	Unknown
Issues	No issues known with any of these centres.

10. Health

Public Health:	
Mental Health:	

INFRASTRUCTURE

11. Transport

(If roads, airstrips etc closed, include estimated time of opening)

Aviation:	Not affected at this stage.
Rail:	Majority of lines running as per normal timetables. Disruptions on Ipswich line – using bus transfers.
Road:	Most major roads have re-opened. Traffic Management Plan in place for peak periods 17 and 18 January.

Version – 1.01a 11/01/2011

Marine:	<p>MSQ planning commenced for emergency moorings away from river flow for vessels as soon as safe. Also commencing salvage operation for debris and survey to clear sunken debris and allow opening of pipelines for fuel.</p> <p>Port of Brisbane shipping running during daylight hours only.</p> <p>No water public transport operating as yet.</p>
Other:	

12. Structures

Homes and Streets:	See above
Council:	
Government Offices:	
Schools:	
Hospitals:	
Dams:	

13. Services

Communications <i>(If communications out, include estimated time of reconnection)</i>	
Telephone Network:	<p>Please note, Telstra is not forthcoming on specific information at all and will only provide generic advice in a media release.</p> <p>Key exchanges are operating.</p>
Mobile Telephone Network:	
Radio (2-way):	
Broadcast Radio / TV:	
Power <i>(If power out, include estimated time of reconnection)</i>	
Mains power:	<p>Energex is working with private electrical contractors to fast track reconnections to residences that lost power. First priority is given to homes. Currently working with the Master Electricians who are assigning electricians. Reconnection process is co-ordinated by Energex.</p> <p>Customers effected: 15,258 Customers restored: anticipated btb 5 and 10,000 by midnight 17/1</p>
Auxiliary power:	
Public Transport	
	<p>Buses running on normal timetable.</p> <p>Rail – fully operational except for bus transfers on Ipswich line btn Darra and</p>

Version – 1.01a 11/01/2011

	Ipswich/Rosewood. Transport will be free until 21 January.
Water	
	Water quality remains good and safe. All water pumping stations now operational.
Sewerage	
	No significant issues at this time.

ECONOMIC

14. INDUSTRY

Director:	
Director:	
Finance:	

ENVIRONMENT

15. Environmental Impact

Not known yet.

LOCAL ARRANGEMENTS

BRISBANE (for Premiers Report)

	Houses still inundated	Yards still inundated	Houses evacuated	People evacuated	Houses affected	Businesses affected	Towns cut off (isolated)
	49	3303				1510	
Please add towns as req.							

* these figures are daily total (not cumulative).

16. Updates to District/Local Contacts

Changes to Contacts:	
----------------------	--

Author: S/Sgt Blagden	Date: 17/1/11	Time: 1500hrs	Sign off: Chief Supt Carter	Date: 17/1/11	Time: 1500hrs
Signature			Signature DRAFT ONLY		

Version – 1.01a 11/01/2011



Queensland Government
 Department of Emergency Services
 Emergency Management Queensland

Situation Report

To: State Disaster Co-ordination Centre	From: Brisbane District Disaster Co-ordination Unit
CC:	

Date	Time	Sitrep No.
18 Jan 2011	04:00	30

SITUATION OVERVIEW



Weather
 (Local observations)

Forecast: Chance of rain, possible storm from midday on. Up to 80ml rainfall possible.

City: Max 30

Bayside: Max 28

2. Damage assessment Overview

(Include brief Summary of effects)

Numerous minor road closures continue.

Change of note – Coronation Drive now open all lanes.

3. Media Issues

(Include brief details of any media related issues)

Nil

REGIONAL REPORTS

4. Summary Of Past 24 Hours By DDMG / LDMG / Region

(Include brief details of operations; visits, etc)

Metropolitan North

The only intersection remaining without power is Barooka Road and Haig Road, Auchenflower. Coronation Drive is now fully open.

Approximately 82 persons remain at the RNA Evacuation Centre.

Version – 1.01a 11/01/2011

Metropolitan South

BCC advise traffic control signals at the intersection of Sherwood and Fairfield Roads Rocklea are currently un-serviceable. The Traffic Control Box requires major repairs / replacement. There is no ETA as to when the traffic control signals can be restored. Result is significant QPS human resource strain for traffic management issue – large volume of heavy vehicles accessing Brisbane Markets. BCC have supplied lighting towers to this intersection.

West End police station still running on generator power as no electricity supply to the station.

Combined

A Traffic Management Plan for peak periods on Monday and Tuesday has been developed and will be implemented by both Metro Regions with the assistance of OSC staff. Focus is to ensure free flow of traffic to and from the CBD and manage congestion.

Projected Operations For Next 24/48 Hours

(Major problems next 24/48 hours. Anticipated resource requirements, including food re-supply)

Current status is Level 1 Recovery.

A comprehensive review of staff and processes has been conducted with a scaling back of staff within the DDCC. A 24/7 presence will still be undertaken and reviewed on Wednesday 19/01/2011.

POC – scaled back and not operating between 10pm and 6am.

Anti-looting patrols commence 18/1. Interstate police have arrived.

Possible change to RNA Evac centre: Daily meetings to be held at 1430hrs to assess operations and needs.

The current occupancy stands at 180;

clients were spoken to;

are being helped by MICHA;

9 are leaving today (17/1);

21 will be leaving Tuesday (18/1);

35 will be leaving Wed/Thursday (19-20/1);

14 will stay till the very end; and

14 will be encouraged to move on as they have been identified as not being victims of flooding.

FACTS AND STATISTICS**6. Response**

SES Tasks:	Received:	Completed:
SES Numbers		
Local:		

Version – 1.01a 11/01/2011

Deployed:	
Staff Deployed	
EMQ:	
QFRS:	
QAS:	
Resources Available:	
Problems Encountered:	

SOCIAL

7. Population

Deceased:	
Injured:	
Missing:	

8. Evacuations

Evacuation Centres Activated:	Current capacity with reserve centres to accommodate 13,000 people. Brisbane RNA QEII Full time police presence at both centres.
Numbers Registered at Centres:	RNA – 180 QEII – 151
Numbers Staying in Centres:	RNA – 171 QEII – 110
Origin:	RNA – LDCC QEII – LDCC

9. Community Recovery Centres

Locations:	RNA, Yeronga, QEII, Corinda, East Brisbane, Indooroopilly, and Jamboree Heights.
Opening hours:	0830hrs to 1700hrs daily
Numbers Utilising Centre:	Unknown
Issues	No issues known with any of these centres.

Version – 1.01a 11/01/2011

10. Health

Public Health:	
Mental Health:	

INFRASTRUCTURE**11. Transport***(If roads, airstrips etc closed, include estimated time of opening)*

Aviation:	Not affected at this stage.
Rail:	Majority of lines running as per normal timetables. Disruptions on Ipswich line – using bus transfers.
Road:	Most major roads have re-opened. Traffic Management Plan in place for peak periods 17 and 18 January.
Marine:	Port of Brisbane shipping running during daylight hours only. No water public transport operating as yet.
Other:	

12. Structures

Homes and Streets:	See above
Council:	
Government Offices:	
Schools:	
Hospitals:	
Dams:	

13. Services**Communications***(If communications out, include estimated time of reconnection)*

Telephone Network:	Please note, Telstra is not forthcoming on specific information at all and will only provide generic advice in a media release. Key exchanges are operating.
--------------------	--

Version – 1.01a 11/01/2011

Mobile Telephone Network:	
Radio (2-way):	
Broadcast Radio / TV:	
Power	
<i>(If power out, include estimated time of reconnection)</i>	
Mains power:	<p>Energex is working with private electrical contractors to fast track reconnections to residences that lost power. First priority is given to homes. Currently working with the Master Electricians who are assigning electricians. Reconnection process is co-ordinated by Energex.</p> <p>Customers effected: 15,258 Customers restored: anticipated btm 5,000 and 10,000 by midnight 17/1</p>
Auxiliary power:	
Public Transport	
	<p>Buses running on normal timetable.</p> <p>Rail – fully operational except for bus transfers on Ipswich line btm Darra and Ipswich/Rosewood.</p> <p>Transport will be free until 21 January.</p>
Water	
	<p>Water quality remains good and safe.</p> <p>All water pumping stations now operational.</p>
Waste	
	No significant issues at this time.

ECONOMIC

14. INDUSTRY

Sector:	
Sector:	
Finance:	

ENVIRONMENT

15. Environmental Impact

Not known yet.

Version – 1.01a 11/01/2011

LOCAL ARRANGEMENTS**BRISBANE (for Premiers Report)**

	Houses still inundated	Yards still inundated	Houses evacuated	People evacuated	Houses affected	Businesses affected	Towns cut off (isolated)
Please add towns as req.							

** these figures are daily total (not cumulative).*

16. Updates to District/Local Contacts

Changes to Contacts:	
----------------------	--

Author: S/Sgt Douglas	Date: 18/1/11	Time: 0400hrs	Sign off: AC Martin	Date: 18/1/11	Time: 0400hrs
Signature			Signature DRAFT ONLY		

Version – 1.01a 11/01/2011



Queensland Government
 Department of Emergency Services
 Emergency Management Queensland

Situation Report

To: State Disaster Co-ordination Centre	From: Brisbane District Disaster Co-ordination Unit
CC:	

Date	Time	Sitrep No.
18 Jan 2011	15:00	31

SITUATION OVERVIEW

1. Weather

Weather for Brisbane QLD

33°C

Partly Cloudy

Wind: SW at 10
km/h

Humidity: 66%

Chance of rain and/
or storms

Tue



33°C | 21°C

Forecast of slow moving clouds depositing up to 50ml of rainfall.

2. Damage assessment Overview

(Include brief Summary of effects)

Inundation figures:

At the peak:

Total affected: 14,212 – 11,776 residential; 2,436 commercial

Partially flooded: 11,726 – 9,847 residential; 1,879 commercial

Complete inundation: 2,486 – 1,929 residential; 557 commercial

Projected figures for 0800hrs 17/1:

Total affected: 4495 (includes other areas such as public space)

Yards inundated: 2472 residential; 1117 commercial

Houses inundated: 19 residential; 34 commercial

Request for updated figures at 12:30 18/1. Will be emailed to DDC.Brisbane when known.

Majority of intersections without power have been restored, either by temporary generator power or fully.

Version – 1.01a 11/01/2011

Current Major Road Closures: either due to flooding or clean up process (current as at 1400hrs)

Due to the recent flooding the following roads are affected in the Brisbane Metropolitan Area:

Roads closed due to flooding:

Sherwood - Egmont Street between Hall Street and Thomas Street

Temporary road closures due to clean up activities:

South

Dutton Park – TJ Memorial Drive is closed between Brisbane Corso and Gladstone Road

Fairfield - Ashby Street

Chelmer – Halsbury Street and Chelmer Street East

Chelmer – Bridge Street is open inbound from Honour Avenue

Graceville – Graceville Avenue from Oxley Road East to Nadine Street

Graceville – Oxley Road at Long Street

Graceville – Strong Street

Graceville – Oxley Road at Strong Avenue

Oxley – Campana Street

Oxley – Colwell Street

Oxley – Englefield Road

Oxley – Price Street

Oxley – Bannerman Street

Central

Newstead – Edmonstone Road is blocked between Folkestone Street and Breakfast Creek Road

West

Auchenflower – Torwood Street at MacIntosh Street

Indooroopilly – Riverview Terrace

Indooroopilly – Witton Road at Market Street

Wacol – Wacol Station Road northbound after Wolston Road

3. Media Issues

(Include brief details of any media related issues)

Nil

REGIONAL REPORTS

Version – 1.01a 11/01/2011

4. Summary Of Past 24 Hours By DDMG / LDMG / Region*(Include brief details of operations; visits, etc)***Metropolitan North**

Only intersection without power is Baroona Road and Haig Road, Auchenflower.
Patrols for looting established.

Metropolitan South

Traffic lights at intersection of Sherwood and Fairfield Roads will not be operating as major repairs are required. BCC not able to advise repair time, causing significant traffic management issues (will be deploying a generator).

QPS staffing Rocklea Markets which are operating as a distribution centre, running 24hrs.

West End Police Station without power.

Combined

A Traffic Management Plans in place for peak congestion periods; and road diversions.
Brisbane Metropolitan Traffic Management Centre advise that there have been no major congestion issues.

5. Projected Operations For Next 24/48 Hours*(Major problems next 24/48 hours. Anticipated resource requirements, including food re-supply)*

Current status is Level 1 Recovery.

A comprehensive review of staff and processes has been conducted with a scaling back of staff within the DDCC. A 24/7 presence will still be undertaken and reviewed on Wednesday 19/01/2011.

POC scaled back and not operating between 22:00 and 06:00..

Anti looting patrols commence 18/01/11 with roll out of interstate police.

Proposed relocation of The Island barge for 19 January.

Planning is underway for collection of hazardous waste.

Possible change to RNA Evac centre: Meeting 1430hrs 18/1/11 between support to assess operations and needs.

FACTS AND STATISTICS**6. Response**

SES Tasks:	Received:	Completed:
------------	-----------	------------

Version – 1.01a 11/01/2011

SES Numbers	
Local:	
Deployed:	
Staff Deployed	
EMQ:	
QFRS:	
QAS:	
Resources Available:	
Problems Encountered:	

SOCIAL

Population

Deceased:	
Injured:	
Missing:	

8. Evacuations

Evacuation Centres Activated:	Current capacity with reserve centres to accommodate 13,000 people. Brisbane RNA QEII Full time police presence at both centres (no show for day shift QE2 on 17/1/11, DO Met STH notified).
Numbers Registered at Centres:	RNA – 1407 QEII – 517
Numbers Staying in Centres:	RNA – 85 (11:30 18/01/11) QEII – 93 (11:30 18/01/11)
Origin:	RNA – LDCC QEII – LDCC

9. Community Recovery Centres

Locations:	RNA (); Yeronga and QE2 (); Corinda (); East Brisbane (); (); Indooroopilly (); Jamboree Heights (); Contact ()
Opening hours:	08:30hrs – 17:00hrs
Numbers Utilising	DOC advise 153 staff on site; total of 3172 visitors with 1843 being assessed

Version – 1.01a 11/01/2011

Centre:	(1716 eligible)
Issues	No issues known with any of these centres.

10. Health

Public Health:	Asbestos Fact Sheets being distributed with Media Statements for safe handling.
Mental Health:	

INFRASTRUCTURE

11. Transport

(If roads, airstrips etc closed, include estimated time of opening)

Aviation:	Not affected at this stage.
Rail:	Ipswich line disrupted, buses transferring between stations. Richlands Railway Station to opened. All other lines as per normal timetables..
Road:	Most major roads have re-opened. Traffic Management Plan in place for peak periods. Inq's with the Brisbane Metro Traffic Management Centre reveal no significant traffic issues.
Marine:	Shipping being allowed at Port of Brisbane during daylight hours only. Concerns of navigational aids being displaced. No water public transport operating as yet. Navy to commence sweeping for debris.
Other:	

12. Structures

Homes and Streets:	See above
Council:	
Government Offices:	
Schools:	
Hospitals:	
Dams:	

13. Services

Version – 1.01a 11/01/2011

Communications (If communications out, include estimated time of reconnection)									
Telephone Network:	<p>Please note, Telstra is not forthcoming on specific information at all and will only provide generic advice in a media release.</p> <p>Key exchanges are operating.</p>								
Mobile Telephone Network:									
Radio (2-way):									
Broadcast Radio / TV:									
Power (If power out, include estimated time of reconnection)									
Mains power:	<p>Information Updated: 18/01/2011 12:30 pm</p> <table border="0"> <thead> <tr> <th>region</th> <th>customers affected (approx)</th> </tr> </thead> <tbody> <tr> <td>Brisbane Nth</td> <td>3862</td> </tr> <tr> <td>Brisbane Sth</td> <td>4027</td> </tr> <tr> <td>Brisbane West</td> <td>4252</td> </tr> </tbody> </table> <p>ENERGEX is continuing to restore power throughout Brisbane suburbs today with the of more than 75 crews from interstate energy companies.</p> <p>More crews from Country Energy, Energy Australia, Jemena, Ergon Energy and Inter Energy have joined ENERGEX's 350 crews working around the clock to restore power following the floods.</p> <p>In the Brisbane area, today's restoration efforts are continuing in West End, Kangaroo Point, Taringa, St Lucia, Jindalee, Graceville, Oxley, Durack, Brookf and surrounding areas.</p> <p>ENERGEX urges residents and business owners still without power to call 13 62 62 if neighbours have been reconnected and their property is safe for restoration.</p>	region	customers affected (approx)	Brisbane Nth	3862	Brisbane Sth	4027	Brisbane West	4252
region	customers affected (approx)								
Brisbane Nth	3862								
Brisbane Sth	4027								
Brisbane West	4252								
Auxiliary power:									
Public Transport									
	<p>Buses on normal timetable.</p> <p>Rail – Ipswich line closed between Darra and Ipswich/Rosewood. Buses linking stations</p> <p>Transport will be free until 21 January.</p>								
Water									
	<p>Water quality remains good and safe. No E Coli. Testing continuing.</p> <p>All water pumping stations operational.</p>								
Sewerage									

Version – 1.01a 11/01/2011

	36 sewerage pumping stations flooded or w/out power (down from 49)
	NO IMPACT ON RESIDENTS

ECONOMIC

14. INDUSTRY

Sector:	
Sector:	
Finance:	

ENVIRONMENT

15. Environmental Impact

Not known yet.

LOCAL ARRANGEMENTS

BRISBANE (for Premiers Report)

	Houses still inundated	Yards still inundated	Houses evacuated	People evacuated	Houses affected	Businesses affected	Towns cut off (isolated)
	19	2472				1151	
Please add towns as req.							

* these figures are daily total (not cumulative).

16. Updates to District/Local Contacts

Changes to Contacts:	
----------------------	--

Author: S/Sgt Rasmussen	Date: 18/1/11	Time: 14:00hrs	Sign off: AC Peter Martin	Date: 17/1/11	Time: 15:00hrs
Signature			Signature DRAFT ONLY		

Version – 1.01a 11/01/2011

1. Weather

(Local observations)

Weather for Brisbane QLD

29°C

Mostly Cloudy

A few thunderstorms

Wind: NE at 24 km/h

Humidity: 70%

**Queensland Government**

Department of Emergency Services

Emergency Management Queensland

Situation Report**To:** State Disaster Co-ordination Centre**From:****CC:**

Date	Time	Sitrep No.
19 Jan 2011		32

SITUATION OVERVIEW**2. Damage assessment Overview***(Include brief Summary of effects)***Inundation figures:**

Projected figures for Thursday, Friday and Saturday high tide are:

Total affected: 3357 (includes other areas such as public space)**Yards inundated:** 1696 residential; 884 commercial**Houses inundated:** 0**Commercial inundated:** 23**Other inundated:** 34**Temporary Road Closures due to clean up activities:**

South Region:

- Dutton Park - TJ Memorial Drive is closed between Brisbane Corso and Gladstone Road
- Fairfield - Ashby Street
- Graceville - Graceville Avenue from Oxley Road East to Nadine Street
- Graceville - Long Street East
- Oxley - Campana Street
- Oxley - Colwell Street
- Oxley - Englefield Road
- Oxley - Price Street
- Oxley - Bannerman Street

Version – 1.01a 11/01/2011

Central Region:

- Newstead - Edmonstone Road is blocked between Folkestone Street and Breakfast Creek Road - (confirmed this morning by TRU).

West Region:

- Indooroopilly - Riverview Terrace is closed 6am - 6pm (access to local residents only) daily until 21 January 2011 - (confirmed this morning by TRU).
- Wacol - Wacol Station Road northbound after Wolston Road

3. Media Issues

(Include brief details of any media related issues)

Oxley District

- A rifle handed to army volunteers & later lodged with QPS.
 - Alleged unexploded grenade in unknown residence in Graceville. Searches proved negative.
- Both received media attention.

REGIONAL REPORTS

4. Summary Of Past 24 Hours By DDMG / LDMG / Region

(Include brief details of operations; visits, etc)

Metropolitan North Region

- Coronation Drive is now full open

Metropolitan South Region

- Allegation by unknown tradesperson that an unexploded grenade was seen in an unknown residence in Graceville. Extensive QPS response proved negative.
- A located firearm (rife) was handed to ADF & later lodged by QPS.
- Extreme erosion at Amity due to floods has caused approx. 30m of foreshore to be eroded in past 24hr period. Several residences at risk should further erosion occur (high tide at 2.42am on Thursday). Redlands City Council have deposited loads of rocks to lessen erosive impact.

5. Projected Operations For Next 24/48 Hours

(Major problems next 24/48 hours. Anticipated resource requirements, including food re-supply)

- Clean up response 300 tonnes of meat and 100 tonnes of seafood at Rocklea.
- Patrols to prevent/identify looters in the Sherwood/Graceville/Chelmer areas after clean up crews leave each day.

FACTS AND STATISTICS

6. Response

SES Tasks:	Received: 64	Completed: 45
------------	--------------	---------------

Version – 1.01a 11/01/2011

SES Numbers	
Local:	
Deployed:	
Staff Deployed	
EMQ:	
QFRS:	
QAS:	
Resources Available:	
Problems Encountered:	

SOCIAL

Population

Deceased:	
Injured:	
Missing:	

8. Evacuations

Evacuation Centres	
Activated:	RNA – to close at 5pm today QEII
Numbers Registered at Centres:	RNA – 0 QEII - 93
Numbers Staying in Centres:	RNA – 20 (1530 19/01/11) QE11 – 87 (1530 19/01/11)
Origin:	RNA – LDCC QEII – LDCC

9. Community Recovery Centres

Locations:	RNA [REDACTED]; Yeronga and QE2 [REDACTED]; Corinda [REDACTED] [REDACTED]; East Brisbane [REDACTED] [REDACTED]; Indooroopilly [REDACTED]; Jamboree Heights [REDACTED] [REDACTED] Contact [REDACTED]
Opening hours:	08:30hrs – 1700hrs
Numbers Utilising Centre:	Total of 2084 persons visited & assessed. Total of 194 vaccinations.
Issues	No issues known for these centres. Corinda was unable to be contacted.

10. Health

Version – 1.01a 11/01/2011

Public Health:	<ul style="list-style-type: none"> Rocklea meat packer's freezer that has been without electricity for some time has resulted in 300 tonnes of meat leaking into the Acreek. LDCC advised for action & management of situation to lessen in impact on environmental and public health.
Mental Health:	

INFRASTRUCTURE

11. Transport

(If roads, airstrips etc closed, include estimated time of opening)

Aviation:	Not affected.
Rail:	Tennyson line services suspended due to repairs to line.
Road:	Most major roads have re-opened. Traffic Management Plan in place for peak periods. Inquiries reveal no significant issues.
Marine:	Shipping being allowed at Port of Brisbane during daylight hours only. Concerns of navigational aids being displaced.
Other:	

12. Structures

Homes and Streets:	
Council:	
Government Offices:	
Schools:	
Hospitals:	
Dams:	

13. Services

Communications <i>(If communications out, include estimated time of reconnection)</i>	
Telephone Network:	
Mobile Telephone Network:	
Radio (2-way):	
Broadcast Radio / TV:	
Power <i>(If power out, include estimated time of reconnection)</i>	
Mains power:	

Version – 1.01a 11/01/2011

Auxiliary power:	
Public Transport	
Water	
Sewerage	

ECONOMIC

14. INDUSTRY

Sector:	
Sector:	
Finance:	

ENVIRONMENT

15. Environmental Impact

--

LOCAL ARRANGEMENTS

TOWN (for Premiers Report)

	Houses still inundated	Yards still inundated	Houses evacuated	People evacuated	Houses affected	Businesses affected	Towns cut off (isolated)
	0	1696				1007	
Please add towns as req.							

** these figures are daily total (not cumulative).*

16. Updates to District/Local Contacts

Changes to Contacts:	
----------------------	--

Author:	Date:	Time:	Sign off:	Date:	Time:
---------	-------	-------	-----------	-------	-------

Version - 1.01a 11/01/2011

S/Sgt McGhie	19/1/11	1730	Acting Inspector G BOSLEY	19/1/11	1800
Signature			Signature		